

INSTRUCTIONS

1. Original and/or subsequent record used to evaluate the corner position.
2. Description of evidence found, note discrepancies in the record, state method of establishing lost or obliterated corners.
3. Description of monument and accessories set to perpetuate the corner position.
4. Sketch of corner, show all pertinent data which can best be shown in a sketch example, corner marking, topography ties, position of accessories, etc.
5. Certification must be signed and sealed by Land Surveyor registered in the State of Montana.
6. Fill in Cross Index & Section Diagram at bottom of sheet.

CERTIFIED CORNER RECORDATION

Corner NORTHEAST CORNER SECTION 7 T. 29N R. 30W P.M.M. LINCOLN County

- I. 1898 GLO Record: Set a slate stone 18x12x7 ins. 12ins. in the ground for cor. of sec. 5,6,7 and 8, marked with 5 notches on S. and E. edges; from which:

A fir 12 ins. diam. bears N12°40'E 78 lks. dist. marked T29N R30W S5 BT.
 A tamarack 12 ins. diam. bears S32°20'E 41 lks. dist. marked T29N R30W S8 BT.
 A tamarack 18 ins. diam. bears S12°10'W 43 lks. dist. marked T29N T30W S7 BT.
 A fir 14 ins. diam., bears N67°10'W 53 lks. dist. marked T29N R30W S6 BT.

1964 BIM Remonumentation: The cor. of sec. 5,6,7 and 8, monumented with a slate stone 18x12x7 ins. firmly set and mkd. with 5 grooves on the E. and S. faces, and witnessed by the remains of three original bearing trees. At corner point set an iron post 30 ins. long 2 1/2 ins. diam. 27 ins. in the ground with brass cap mkd.

T29N R30W
 S6 S5
 S7 S8
 1964

from which the remaining bearing trees:

A fir 15 ins. diam., bears N16°45'E 78 lks. dist., mkd. with an overgrown blaze.
 A stump 14 ins. diam., bears S32°15'E 41 lks. dist., visible marks BT.
 A stump 16 ins. diam., bears N67°10'W 53 lks. dist., visible marks BT.

The new bearing trees:

A pine 8 ins. diam., bears S52°E 24 lks. dist., mkd. T29N R30W S8 BT.
 A pine 8 ins. diam., bears S42°W 22 lks. dist., mkd. T29N R30W S7 BT.
 A larch 5 ins. diam., bears N19°W 25 lks. dist., mkd. T29N R30W S6 BT.

Bury the original stone alongside of the iron post

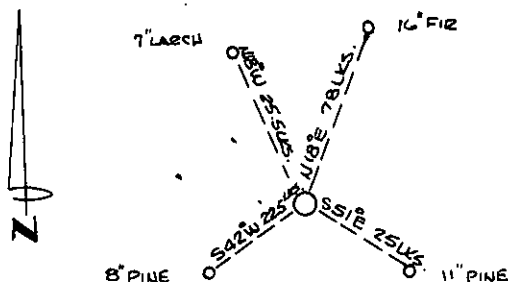

- II. Found a BIM brass cap 6 ins. above ground, cap marked as shown above, from which:

A fir 16 ins. diam., bears N18°E 78 lks. dist., scribe visible.
 A pine 11 ins. diam., bears S51°E 25 lks. dist., scribe visible.

A stump (sawn) 48 ins. diam., bears S34°E 42 lks. dist., scribe visible
 A pine 8 ins. diam., bears S42°W 22.5 lks. dist., scribe visible
 A stump 4 ft. high (sawn) bears N68°W 53 lks. dist., scribe visible
 A larch 7 ins. diam., bears N18°W 25.5 lks. dist., scribe visible

- III. Set a guard post, with a "Survey Marker" decal attached, 3 lks. E. from corner.

Painted a red band around each bearing tree and attached "Attention" and "Bearing Tree" signs where needed.



SKETCH OF CORNER

I. GARY C. CRISMON

certify the information shown herein is true and correct.

Gary C. Crismon
 Signature Ground Party Chief

I. THOMAS C. HILL

certify that this Corner Record correctly represents work performed by me or under my direction in compliance with the "Corner Recordation Act" (70-22101, et seq., M.C.A.)

Thomas C. Hill
 Signature of Surveyor & Seal

Date: 12/27/84 Reg. No. 5612-S

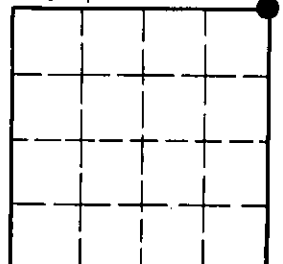
Employer: U.S.D.A. FOREST SERVICE

Office of Clerk and Recorder, County of LINCOLN. This "corner record" was filed for record on Jan 7, 1985

was noted on the cross-index plat and is assigned page No. 2857, in book No. _____

Janet BF Sugel by Bill Busch
 County Official

Sec. 7



• - corner this sheet

INSTRUCTIONS TO SURVEYORS FOR COMPLETION OF CERTIFIED CORNER RECORDATION FORMS

I. ORIGINAL AND/OR SUBSEQUENT RECORD:

This item should describe or quote those portions of the original or subsequent record which were used in evaluating the corner position. The original record will usually be the General Land Office field notes. Subsequent record can come from several sources: Previously filed corner records, maps and plats, private and public records, etc. Some of the subsequent record, even though not in the public record, but known to have validity by the surveyor, may be quoted and appropriately noted.

The record data helps support the reestablished corner position because it clearly shows what history the surveyor based his corner position on. In some cases, however, the record may be unknown or not pertinent. A statement to that effect should appear on the corner record.

II. DESCRIPTION OF EVIDENCE FOUND OR METHOD OF LOCATING CORNER POSITION:

This item will describe the original or subsequent record evidence found. If portions of the found evidence cannot be reconciled with the record, then the disregarded record should be noted, and, if possible, an opinion as to its cause narrated.

If no physical evidence of the original or subsequent monuments and accessories can be found, then the method used to reestablish the lost or obliterated corner (single proportion, fence intersection, parol evidence, terrain calls, centerline of road, etc.) shall be indicated.

III. DESCRIPTION OF MONUMENTS AND ACCESSORIES SET TO PERPETUATE THE CORNER POSITION:

This item should list all details about the corner and its location which will help exclusively identify the corner position; including size and type of monument, how marked if not shown in sketch, and distinguishing topographic calls which help locate the corner. In many cases, instructions on how to find the corner should be included.

References or ties to other corners are optional and may be drawn on the face or back of the corner record form, or references to Certificate of Survey may be made. Separate drawings may be attached to the corner form.

If state plane coordinate values for the corner position are shown, then the control upon which they are based should be indicated.

IV. SKETCH OF CORNER:

This item will usually show how a found or set corner is marked and may also show topography or accessory monuments found or set and their relation to the corner. There is no stipulated format; the sketch could be transcribed field note entries.

V. CERTIFICATION:

The name and signature of the ground party chief is optional.

The Surveyor who performed or directed the field work which is depicted on the "Certified Corner Record" shall sign and affix his seal in the Certification.

The employer blank is optional but useful in tracking down original field note data or adjacent record if, in the future, questions arise about the corner.

VI.

The Cross Index at the bottom of the page should be completed by the Surveyor. Only the single Township Index where the corner is filed shall be completed.

The lower righthand corner is a corner location diagram and should have the pertinent section filled in at the top and a closed circle indicating the appropriate corner position in the section filled in. This is intended to be an aid in searching the "Record" once it has been filed.