

CERTIFIED CORNER RECORDATION

CORNER C-E1/16 T. 29 N., R. 30 W., P.M.M. LINCOLN COUNTY

RECORD:

PER C.O.S. 2820

FOUND EVIDENCE:

5/8 rebar with a 1 1/4 yellow plastic cap stamped 7975-S

PERPETUATION:

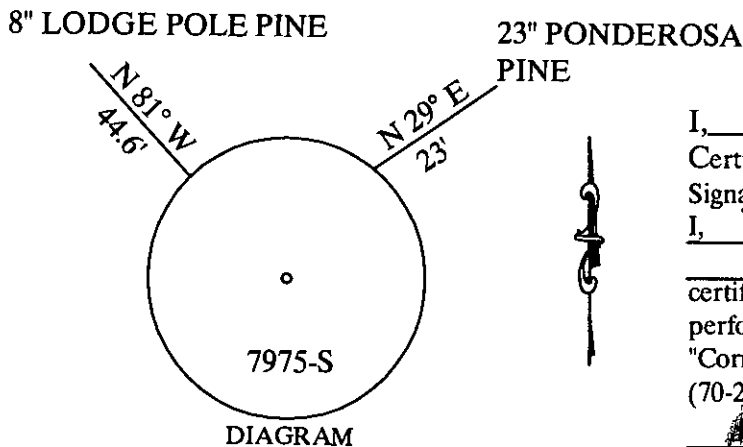
Set 2 bearing trees for found 5/8 inch rebar
From which:

A 23 inch DBH Ponderosa Pine scribed C-E1/16 S17 BT bears N29°E 23
ft dist.

A 8 inch DBH Lodge Pole Pine scribed X BT bears N81°W 44.6 ft dist.

Painted 6 inch wide bands and attached bearing tree tags to both trees.

MAGNETIC DECLINATION: 16° E




CERTIFICATION

I, _____
Certify the information shown herein is true and correct
Signature of Ground Party Chief

I, [Signature]
certify that this Corner Record correctly represents work
performed by me or under my direction in compliance with the
"Corner Recordation act"
(70-22-101, et seq., M.C.A.)

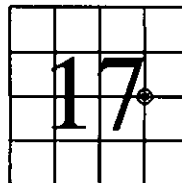
Signature of Surveyor & Seal: [Signature]
Date: 7/1 Reg. No. 4975-S
Employer: DAVIS SURVEYING INC



SKETCH OF CORNER

219966 BOOK: CCR CC&R'S PAGE: 11304 Pages: 1
STATE OF MONTANA LINCOLN COUNTY
RECORDED: 07/01/2009 2:21 KOI: CC&R'S
TAMMY D. LAUER CLERK AND RECORDER
FEE: \$0.00 BY [Signature]
IN BOOK NO. _____
County Official

SECTION



Cross Index No. C-E1/16 T. 29 N., R. 30 W., P.M.M.

THIS CORNER