

# CERTIFIED CORNER RECORDATION

CORNER E1/16 T. 29 N., R. 30 W., P.M.M. LINCOLN COUNTY

## RECORD:

NONE

## FOUND EVIDENCE:

NONE

## PERPETUATION:

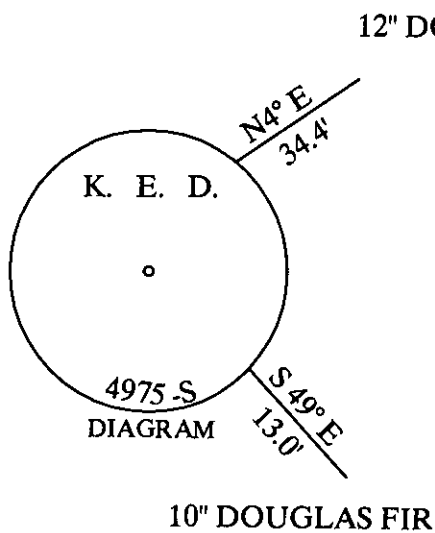
Set a 5/8 inch dia. rebar 24 inches long with a 11/4 inch yellow plastic cap stamped 4975-S(see diagram below)  
From which:

A 12 inch DBH Douglas Fir scribed E1/16 S17 BT bears N4°E 34.4 ft dist.

A 10 inch DBH Douglas Fir scribed X BT bears S49°E 13.0 ft dist.

Painted 6 inch wide bands and attached bearing tree tags to both trees.

MAGNETIC DECLINATION: 16° E



## CERTIFICATION

I, \_\_\_\_\_  
Certify the information shown herein is true and correct  
Signature of Ground Party Chief


I, [Signature]

certify that this Corner Record correctly represents work performed by me or under my direction in compliance with the "Corner Recordation act" (70-22501, et seq., M.C.A.)

Signature of Surveyor & Seal [Signature]

Date: 7/1/09 Reg. No. 4975-S

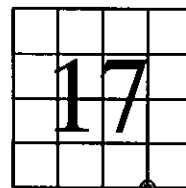
Employer: DAVIS SURVEYING INC



## SKETCH OF CORNER

219964 BOOK: CCR CC&R'S PAGE: 11302 Pages: 1  
STATE OF MONTANA LINCOLN COUNTY  
RECORDED: 07/01/2009 2:19 KOI: CC&R'S  
TAMMY D. LAUER CLERK AND RECORDER  
FEE: \$0.00 BY: [Signature]  
FILED County Official

## SECTION



Cross Index No. E1/16 T. 29 N., R. 30 W., P.M.M.

THIS CORNER