

CERTIFIED CORNER RECORDATION

Corner NW Cor. S25 T. 29 N. R. 30 W. P.M.M. Lincoln County

I. Record: 1898 original GLO survey by Paul S. Bickel : Set a Shale stone 16x10x6 ins. 11 ins. in the ground, for Cor. of Secs. 23 , 24, 25 and 26 marked with 2 notches on the S. and 1 notch on E. edges from which:

- A Tamarack, 12 ins. diam., bears N. 72°50'E. 30 lks. (19.80 ft.) dist., mkd. T. 29 R. 30 W. S. 24 BT.
- A fir, 8 ins. diam., bears S. 58°50'E. 30 lks. (19.80 ft.) dist., mkd. T. 29 R. 30 W. S. 25 BT.
- A fir, 6 ins. diam., bears S. 23°W. 43 lks. (28.38 ft.) dist., mkd. T. 29 N. R. 30 W. S. 26 BT.
- A Tamarack, 12 ins. diam., bears N. 31°W. 90 lks. (59.40 ft.) dist., mkd. T. 29 N. R. 30 W. S. 23 BT.

II. Found: A Shale stone, 16x9x6 ins., 6 ins. above ground, with 2 notches on the S. edge from which:

- A Tamarack stump, 18 ins. diam., bears N. 31°W., 59.40 ft. dist. with visible scribes.
- A fir stump, 18 ins. diam., bears S. 59°E., 19.80 ft. dist. with visible blaze.
- A fir stump, 16 ins. diam., bears S. 22°W., 28.30 ft. dist. with visible blaze.

III. Perpetuation: At a point determined from found original stone monument, set a Aluminum pipe 2 1/2 ins. diam., 30 ins. long 24 ins. in the ground, with a 3 1/4 ins. diam. Aluminum cap marked as shown below from which:

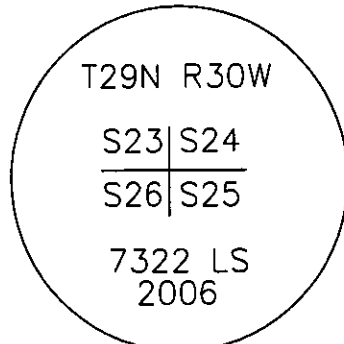
- A fir, 9 ins. diam., bears N. 22°E., 44.00 ft. dist., mkd. T29N R30W S24 BT.
- A fir, 8 ins. diam., bears N. 71°W., 16.60 ft. dist., mkd. T29N R30W S23 BT.
- A Larch, 10 ins. diam., bears S. 55°E., 99.30 ft. dist., mkd. T29N R30W S25 BT.
- A Larch, 6 ins. diam., bears S. 46°W., 54.90 ft. dist., mkd. X BT.

Set a steel post on line, 3 ft. E., with U.S.F.S Land Survey stickers

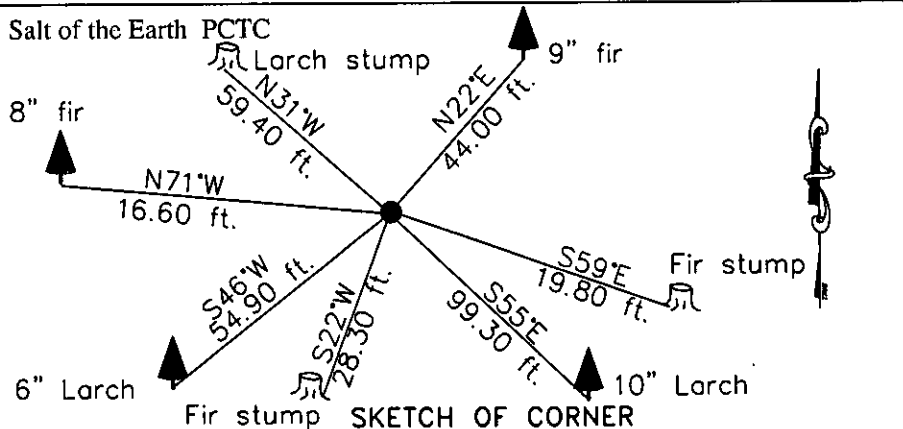
Painted faces and 6 in. wide red bands to all bearing trees and attached Land Survey Monument and Bearing Tree signs.

Magnetic declination: 18° East.

Equipment used: Hand compass and loggers tape



Kootenai Surveyors Inc., 314 California Av., Libby, MT. 59923 (406) 293-4354



CERTIFICATION

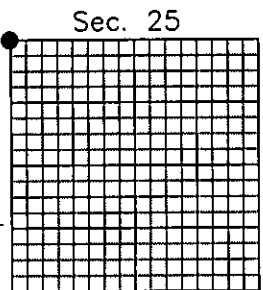
I, Levi Powell
 certify that the information shown herein is true and correct.
Levi Powell
 Signature of Ground Party Chief

I, Alvah F. Hughes
 certify that this Corner Record correctly represents work performed by me or under my direction in compliance with the "Corner Recordation Act" (70-22-101, et seq., M.C.A.)
Alvah F. Hughes
 Signature of Surveyor & Seal

Date: 6/29/2006 Reg. No. 7322 LS 2006

Employer: Kootenai Surveyors Inc.

Office of Clerk and Recorder, County of Lincoln. This "corner record" was filed for record 195361 BOOK: CCR CC&R'S PAGE: 10937 Pages: 1 STATE OF MONTANA LINCOLN COUNTY RECORDED: 07/05/2006 4:00 KOI: CC&R'S CORAL M. CUMMINGS CLERK AND RECORDER FEE: \$0.00 BY: *Coral M. Cummings* TO: KOOTENAI SURVEYORS INC. P.O. BOX 393, LIBBY, MT 59923



Cross Index No. R 21 T. 29N R. 30W P.M., MT

Adopted July 1, 1981, Montana Board of Professional Engineers & Land Surveyors

W:\anon\anon-aherof\Corner Rec\Salt of the Earth.dwg, 8/30/2006 12:47:56 PM, Korice