

# CERTIFIED CORNER RECORDATION

Corner W 1/4 S23 T. 29 N. R. 29 W. P.M.M. Lincoln County

I. Record: 1898 original GLO survey by Paul S. Bickel: Set a slate stone 27x8x6 ins. 20 ins. in the ground, marked 1/4 on the W face from which:

A pine, 12 ins. diam., bears N.30°30'W., 60 lks. dist., (39.60 ft.), mkd. 1/4 S 22 BT.  
A pine, 16 ins. diam., bears S.57°E., 40 lks. dist., (26.40 ft.), mkd. 1/4 S 23 BT.

1966 BLM Remonumentation: Set a iron post, 30 ins. long, 2 1/2 ins. diam., 24 ins. in the ground with brass cap from which:

A pine snag, 20 ins. diam., bears N.30°30'W., 60 lks. dist., mkd. 1/4 BT.  
A pine, 24 ins. diam., bears S.57°E., 40 lks. dist., with overgrown blaze.  
A fir, 12 ins. diam., bears S.68°30'W., 28 lks. dist., mkd. 1/4 S23 BT.

II. Found: A 2 1/2 ins. diam. iron pipe with a 3 1/4 ins. diam. BLM brass cap 4 ins. above ground and firmly set from which :

A pine, 31 ins. diam., bears S. 54° E., 22.05 ft. dist., with overgrown face.  
A fir snag, 16 ins. diam., bears S.68°30'W., 17.90 ft. dist., with overgrown face.

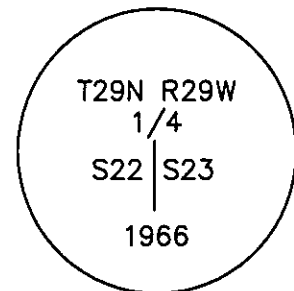
III. Perpetuation: Establish one new bearing tree described below :

A fir, 18 ins. diam., bears N.75°W., 37.40 ft. dist., scribed 1/4 S22 BT.

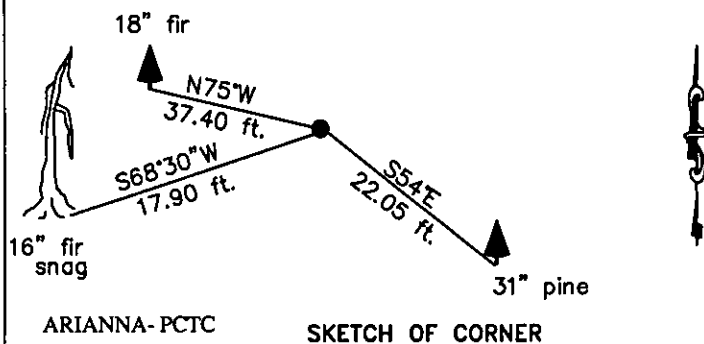
Painted faces and 6 in. wide red bands to all bearing trees and attached Land Survey Monument and Bearing Tree signs.

Magnetic declination: 18° East

Equipment used: Hand compass and loggers tape



Kootenai Surveyors Inc., 314 California Av., Libby, MT. 59923 (406) 293-4354

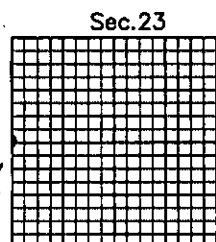


CERTIFICATION  
I, Kelly Rooney  
certify the information shown hereby is true and correct.  
Kelly Rooney  
Signature Ground Party Chief  
Alvah F. Hughes  
certify that this Corner Record correctly represents work performed by me or under my direction in compliance with the "Corner Recordation Act" (70-22-101, et seq., M.C.A.)  
Alvah F. Hughes  
Signature of Surveyor & Seal  
Date: 11/03/2008 Reg. No. 7322-LS  
Employer: Kootenai Surveyors Inc.

Office of Clerk and Recorder, County of Lincoln This "corner record" was filed 215767 BOOK: CCR CC&R'S PAGE: 11289 Pages: 1  
was noted on the STATE OF MONTANA LINCOLN COUNTY  
book No. RECORDED: 12/01/2008 2:25 KOI: CC&R'S  
TAMMY D. LAUER CLERK AND RECORDER  
FEE: \$0.00 BY: [Signature]  
TO: KOOTENAI SURVEYORS INC. P.O. BOX 393, LIBBY, MT 59923

Cross Index No. P 17 T. 29N R. 29W P.M., MT

Adopted July 1, 1981, Montana Board of Professional Engineers & Land Surveyors



• corner this sheet