

CERTIFIED CORNER RECORDATION

Corner E 1/16 S23 T. 29 N. R. 29 W. P.M.M. Lincoln County

I. Record: None

II. Found: No monument or accessories found during area search.

III. Perpetuation: At the corner point, determined by survey, set a 5/8 ins. diam. steel rebar 24 ins. long 22 ins. in the ground, with a 3 1/4 ins. diam. Aluminum cap marked as shown below from which:

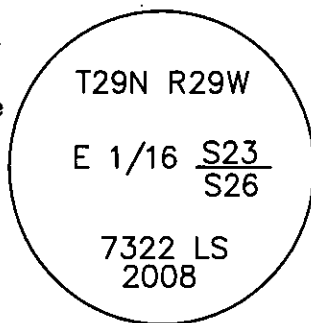
A fir, 12 ins. diam., bears S. 22° E., 16.05 ft. dist., scribed E 1/16 S26 BT.
A fir, 10 ins. diam., bears N. 51° W., 4.70 ft. dist., scribed E 1/16 S23 BT.

Painted faces and 6 in. wide red bands to all bearing trees and attached Land Survey Monument and Bearing Tree signs.

Set a steel post on line 3.00 ft. west of set monument, with attached Property Line and Land Survey Monument stickers.

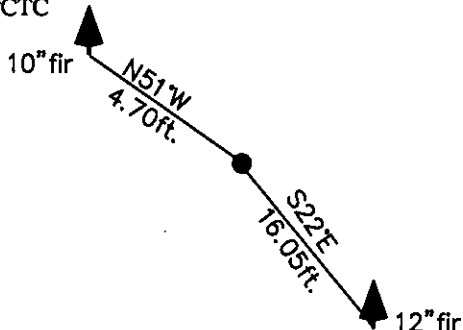
Magnetic declination: 18° East

Equipment used: Hand compass and loggers tape



Kootenai Surveyors Inc., 314 California Av., Libby, MT. 59923 (406) 293-4354

ARIANNA-PCTC



SKETCH OF CORNER

CERTIFICATION

I, Levi Powell
certify the information shown herein is true and correct.


Levi Powell
Signature Ground Party Chief

I, Alvah F. Hughes
certify that this Corner Record correctly represents work performed by me or under my direction in compliance with the "Corner Recordation Act" (70-22-101, et seq., M.C.A.)

Alvah F. Hughes
Signature of Surveyor & Seal

Date: 11/3/2008 Reg. No. 7322-LS

Employer: Kootenai Surveyors Inc.



Office of Clerk and Recorder, County of Lincoln This "corner

record" was filed for r 215763 BOOK: CCR CC&R'S PAGE: 11285 Pages: 1

was noted on the cro: STATE OF MONTANA LINCOLN COUNTY

book No. RECORDED: 12/01/2008 2:18 KOI: CC&R'S

TAMMY D. LAUER CLERK AND RECORDER

FEE: \$0.00


BY: Levi Powell

TO: KOOTENAI SURVEYORS INC. P.O. BOX 393, LIBBY, MT 59923

Cross Index No. R 20 T. 29N R. 29W P.M., MT

Adopted July 1, 1981, Montana Board of Professional Engineers & Land Surveyors

Sec. 23



• corner this sheet