

INSTRUCTIONS

1. Original and/or subsequent record used to evaluate the corner position.  
2. Description of evidence found, note discrepancies in the record, state method of establishing lost or obliterated corners.  
3. Description of monument and accessories set to perpetuate the corner position.  
4. Sketch of corner, show all pertinent data which can best be shown in a sketch example, corner marking, topography ties, position of accessories, etc.  
5. Certification must be signed and sealed by Land Surveyor registered in the State of Montana.  
6. Fill in Cross Index & Section Diagram at bottom of sheet.

CERTIFIED CORNER RECORDATION

Corner SW COR. SEC. 8 T. 29N R. 29W P.M.M. Lincoln County

ORIGINAL:

GLO – 1898 – Paul S.A. Bickel

Set a slate stone, 18x12x10, 12" in the ground, marked 4 notches on south and 5 notches on east edges; from which:  
A 16" tamarack bears N74°20'E, 19 links (12.54 feet) distant, marked T29N R29W S8 BT.  
A 5" tamarack bears S49°10'E, 77 links (50.82 feet) distant, marked T29N R29W S17 BT.  
A 14" fir bears S35°15'W, 89 links (58.74 feet) distant, marked T29N R29W S18 BT.  
An 8" tamarack bears N34°W, 16 links (10.54 feet) distant, marked T29N R29W S7 BT.

BLM - 1964

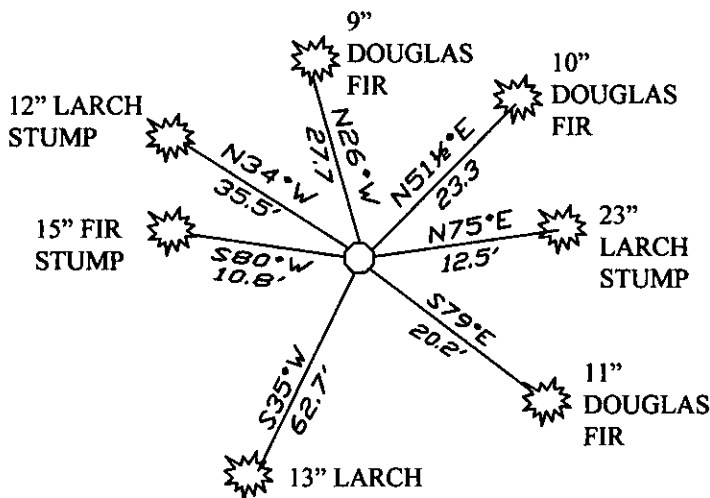

Found original stone in place. Set a 2½" iron pipe, 27" in the ground and buried original stone alongside, from which:  
A 16" larch bears N74¼°E, 19 links (12.54 feet) distant.  
A 5" Douglas Fir bears S78°E, 31 links (20.46 feet) distant.  
A 7" Douglas Fir bears S80°W, 17 links (11.22 feet) distant.  
An 8" larch bears N34°W, 54 links (35.64 feet) distant.

FOUND:

Found a 3½" brass cap, marked as shown below. Found the following original bearing trees:  
A 23" larch stump bears N75°E, 12.5 feet distant.  
An 11" Douglas Fir bears S79°E, 20.2 feet distant.  
A 15" fir stump bears S80°W, 10.8 feet distant.  
A 12" larch stump bears N34°W, 35.5 feet distant.

ESTABLISH:

Establish 3 new accessories for this corner.  
A 9" Douglas Fir bears N26°W, 27.7 feet distant, marked "T29N R29W S7 BT".  
A 10" Douglas Fir bears N51½°E, 23.3 feet distant, marked "T29N R29W S8 BT".  
A 13" larch bears S35°W, 62.7 feet distant, marked "T29N R29W S18 BT".



SKETCH OF CORNER

CERTIFICATION

I, James R. Staples  
Certify the information shown herein is true and correct.

James R. Staples  
Signature Ground Party Chief

I, James R. Staples  
certify that this Corner Record correctly represents work performed by me or under my direction in compliance with the "Corner Recordation Act" (70-22-101, et seq., M.C.A.)

James R. Staples  
Signature of Surveyor & Seal

Date: 7/7/08 Reg. No. 9958LS

Employer: J.R.S. Surveying, Inc.

Office of Clerk and Recorder, County of \_\_\_\_\_ This "corner

record" was filed \_\_\_\_\_ 213023 BOOK: CCR CC&R'S PAGE: 11236 Pages: 1

was noted on the STATE OF MONTANA LINCOLN COUNTY

RECORDED: 07/22/2008 2:00 KOI: CC&R'S

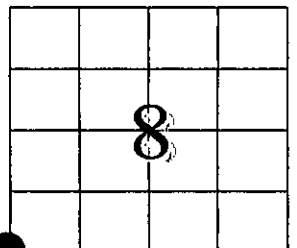
book no. \_\_\_\_\_ TAMMY D. LAUER CLERK AND RECORDER

FEE: \$0.00

BY: \_\_\_\_\_

TO: J.R.S. SURVEYING P.O. BOX 1050, LIBBY, MONTANA 59923

Cross Index No. J5 T. 29N R. 29W PMM



• - Corner this sheet