

## INSTRUCTIONS

1. Original and/or subsequent record used to evaluate the corner position.
2. Description of evidence found, note discrepancies in the record, state method of establishing lost or obliterated corners.
3. Description of monument and accessories set to perpetuate the corner position.
4. Sketch of corner, show all pertinent data which can best be shown in a sketch example, corner marking, topography ties, position of accessories, etc.
5. Certification must be signed and sealed by Land Surveyor registered in the State of Montana.
6. Fill in Cross Index & Section Diagram at bottom of sheet.

## CERTIFIED CORNER RECORDATION

Corner S1/16 SEC.S 8/9 T. 29N R. 29W P.M.M. Lincoln County

The new corner monument was established as a result of a subdivisional survey of the Section. Said subdivisional survey was made in accordance with methods and procedures contained in the Manual of Surveying Instructions (1973); U.S. Bureau of Land Management.

## FOUND:

Found a 1½" iron pipe, S17°W, 3.58 feet from S1/16 corner.

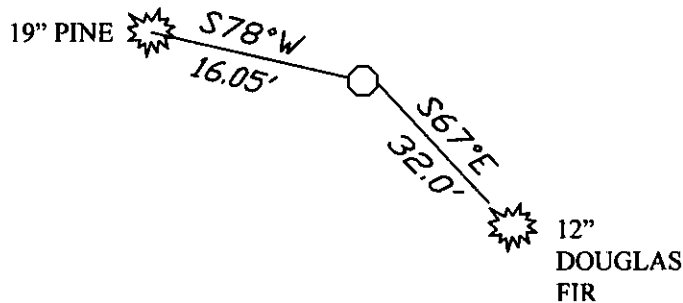
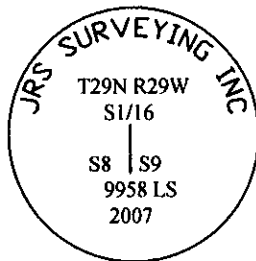
## ESTABLISH:

Set a 5/8" rebar with standard aluminum cap, marked as shown below, from which:

A 19" pine bears S78°W, 16.05 feet distant, marked "S1/16 S8 BT".

A 12" Douglas Fir bears S67°E, 32.0 feet distant, marked "S1/16 S9 BT".

Set a 6' "U" post 2.0 feet south of monument.



SKETCH OF CORNER

## CERTIFICATION

I, James R. Staples  
 Certify the information shown herein is true and correct.

James R. Staples  
 Signature Ground Party Chief

I, James R. Staples  
 certify that this Corner Record correctly represents work performed by me or under my direction in compliance with the "Corner Recordation Act" (70-22-101, et seq., M.C.A.)

James R. Staples  
 Signature of Surveyor & Seal

Date: 7/2/08 Reg. No. 9958LS

Employer: J.R.S. Surveying, Inc.

Office of Clerk and Recorder, County of \_\_\_\_\_ This "corner

record" was filed for record ~

213019 BOOK: CCR CC&R'S PAGE: 11232 Pages: 1

was noted on the cross-index STATE OF MONTANA LINCOLN COUNTY

book no. \_\_\_\_\_ TAMMY D. LAUER CLERK AND RECORDER

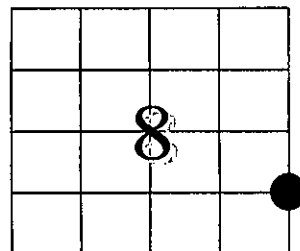
FEE: \$0.00

BY: James R. Staples

TO: J.R.S. SURVEYING P.O. BOX 1050, LIBBY, MONTANA 59923

Cross Index No. H9 T. 29N R. 29W PMM

Adopted July 1, 1981, Montana Board of Professional Engineers & Land Surveyors



• - Corner this sheet