

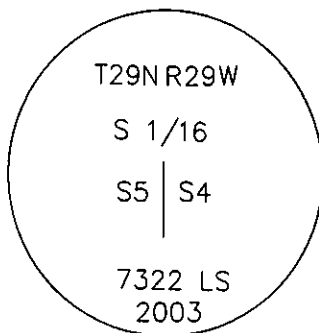
CERTIFIED CORNER RECORDATION

Corner S 1/16 cor. of Sec. 4 & 5 T 29 N. R. 29 W. P.M.M. LINCOLN County

I. Record: No previous record.

II. Found: No evidence found.

III. Perpetuation: Set 3 1/4 in. diam. aluminum cap on 5/8 in. diam. 24 ins. long rebar, 21 ins. in the ground marked as shown:



From which:

A Douglas fir, 10 ins. diam., bears N.50°W., 33.43 ft. distant, scribed S1/16 S5 BT.
A Douglas fir, 10 ins. diam., bears N.30°E., 28.40 ft. distant, scribed S1/16 S4 BT.

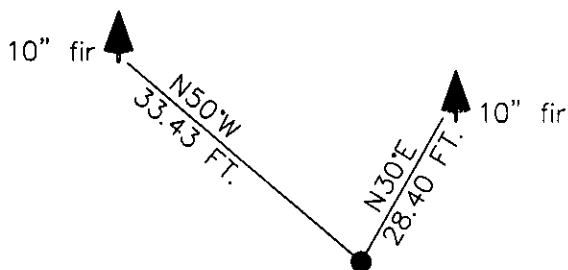
Painted 6 in. wide red bands around all bearing trees and attached Bearing tree and Land Survey Monument signs to both trees.

Magnetic declination: 20° East assumed

Equipment used: Hand compass and loggers tape

Kootenai Surveyors Inc., 314 California Av., Libby, MT. 59923 (406) 293-4354

Alder-Buck - PCTC



SKETCH OF CORNER

CERTIFICATION

I, Kenneth Kern
certify the information shown herein is true and correct.

Kenneth Kern
Signature Ground Party Chief

I, Alvah F. Hughes
certify that this Corner Record correctly represents work performed by me or under my direction in compliance with the "Corner Recordation Act" (70-22-101, et seq., M.C.A.)

Alvah F. Hughes
Signature of Surveyor & Seal

Date: 1/06/2005 Reg. No. 7322-LS

Employer: Kootenai Surveyors Inc.

ALVAH F. HUGHES
7322-LS
REGISTERED

Office of Clerk and Recorder, County of Lincoln This "corner

record" was filed for record on

188874 BOOK: CCR CC&R'S PAGE: 10857 Pages: 1

was noted on the cross-index STATE OF MONTANA LINCOLN COUNTY

book No. RECORDED: 10/18/2005 8:38 KOI: CC&R'S

CORAL M. CUMMINGS CLERK AND RECORDER

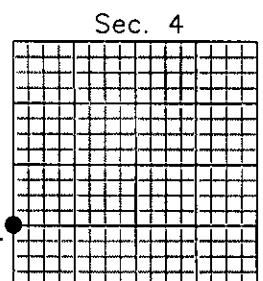
FEE: \$0.00

BY: *Coral M. Cummings*

TO: KOOTENAI SURVEYORS INC. P.O. BOX 393, LIBBY, MT 59923

Cross Index No. D 09 T. 29N. R. 29W. P.M., MT

Adopted July 1, 1981, Montana Board of Professional Engineers & Land Surveyors



• corner this sheet

Handwritten text, possibly a signature or date, located in the bottom left corner of the page.