

INSTRUCTIONS

1. Original and/or subsequent record used to evaluate the corner position.
2. Description of evidence found, note discrepancies in the record, state method of establishing lost or obliterated corners.
3. Description of monument and accessories set to perpetuate the corner position.
4. Sketch of corner, show all pertinent data which can best be shown in a sketch example, corner marking, topography ties, position of accessories, etc.
5. Certification must be signed and sealed by Land Surveyor registered in the State of Montana.
6. Fill in Cross Index & Section Diagram at bottom of sheet.

CERTIFIED CORNER RECORDATION

Corner 1/4 Cor. of Secs. 22 & 27 T. 29 N. R. 28 W. P.M.M. Lincoln County

- I. 1903 original G.L.O. record by George A. Fessenden and Ranney Y. Lyman: "A stone in place, 3 X 2 X 2 ft., for 1/4 sec. cor., 1 mark with a cross (x) at exact cor. point, and 1/4 on N. side of cross; from which

A tamarack, 5 ins. dia., bears S43°45'E, 15 lks. dist., marked 1/4 S27 BT.

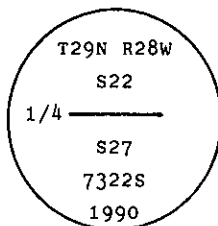
A tamarack, 26 ins. dia., bears N64°E, 43 lks. dist., marked 1/4 S22 BT.

- II. Found a stone 3 x 1.2 x 1 ft. with numerous small fragments alongside. original markings are obliterated as stone has been run over by a dozer, from which

A larch stump, 24 ins. dia., bears N64°E, 28.4 ft. (43 lks.) dist., mkd. 1/4 S22 on saw log, located 20 ft. downhill from stump.

No evidence of other bearing tree.

- III. At the corner point, set a 2 1/2 ins. dia. aluminum pipe, 30 ins. long, 24 ins. in the ground with a 3 1/4 ins. dia. aluminum cap, marked as shown:



Bury original stone alongside and raise a collar of stone around the new monument.

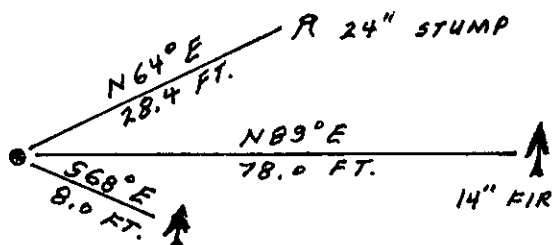
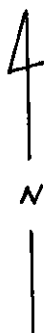
Established two new bearing trees:

A douglas fir, 14 ins. dia., bears N89°E, 78.0 ft. dist., mkd. 1/4 S22 BT.

A douglas fir, 11 ins. dia., bears S68°E, 8.0 ft. dist., mkd. 1/4 S27 BT.

Set a 6 ft. galvanized steel guard post with Survey Marker decal attached, 3 ft. East from corner.

Magnetic Declination: 20° East.



SKETCH OF CORNER

CERTIFICATION

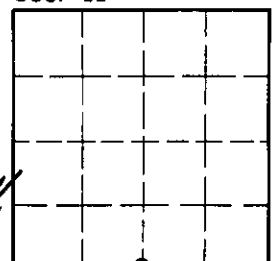
I, Kevin Todd
certify the information shown herein is true and correct.
Kevin Todd
Signature Ground Party Chief
I, Alvah F. Hughes
certify that this Corner Record correctly represents work performed by me or under my direction in compliance with the "Corner Recordation Act" (70-22-101, et seq. M.C.A.)
Alvah F. Hughes
Signature of Surveyor & Seal
Date: 12/21/90 Reg. No. 7322S
Employer: U.S. FOREST SERVICE

Office of Clerk and Recorder, County of Lincoln. This "corner record" was filed for record on 1-10-91 was noted on the cross-index plat and is assigned page No. 4496, in book No. Coral M Cummings by Bill Buckoff

County Official

R-15 29 N 28 W
Cross Index No. T. R. P.M.M.

Sec. 22



• - corner this sheet