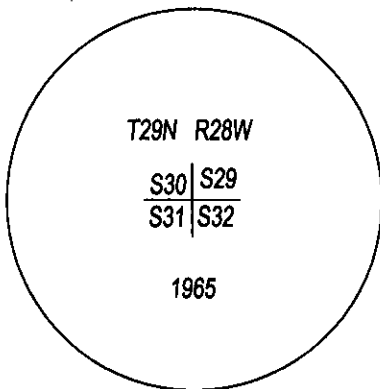
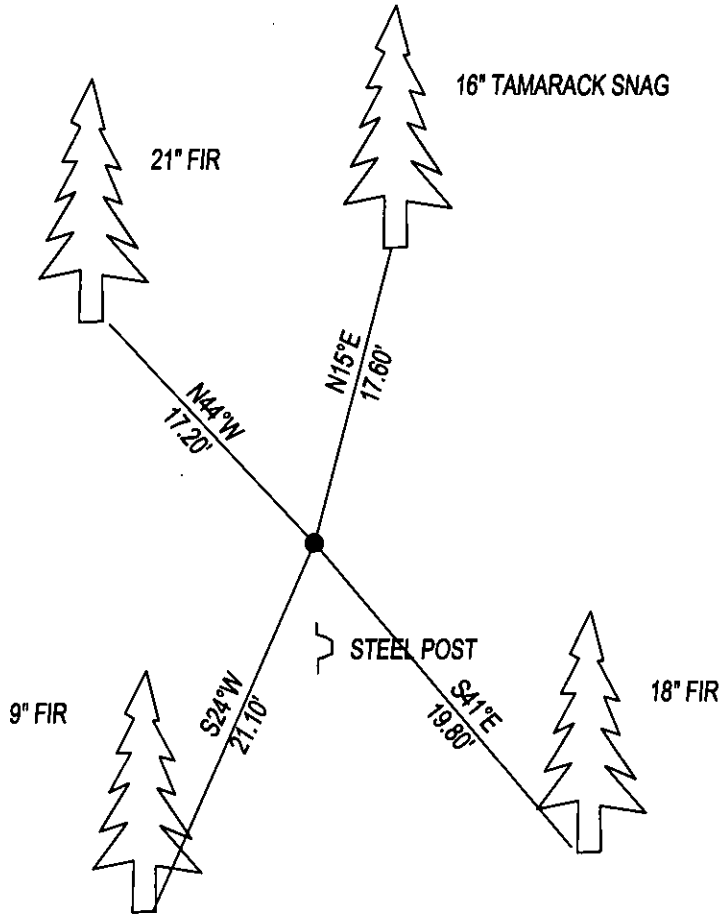


CERTIFIED CORNER RECORDATION

CORNER NE CORNER SEC. 31 T. 29N , R. 28W , P.M.M., LINCOLN COUNTY

FOUND: 3 1/4" BLM BRASS CAP STAMPED AS SHOWN, FROM WHICH;
16" TAMARACK SNAG BEARS N15°E 17.60' SCRIBED T29N R28W S29 BT.
18" FIR BLOWN OVER BEARS S41°E 19.80' SCRIBED T29N R28W S32 BT.
9" FIR BEARS S24°W 21.10' WITH OVERGROWN SCRIBE.
21" FIR BEARS N44°W 17.20' WITH OVERGROWN SCRIBE.

MAINTENANCE: SET A 5 FOOT STEEL POST 2 FEET SOUTH OF CORNER.
ATTACHED BEARING TREE TAG'S AND PAINTED RED BANDS ON BEARING TREES.



SKETCH OF CORNER

CERTIFICATION

I, DAN CROFT
CERTIFY THE INFORMATION SHOWN HEREIN IS TRUE AND CORRECT.

SIGNATURE GROUND PARTY CHIEF

I, MARC J. CARSTENS
CERTIFY THAT THIS CORNER RECORD CORRECTLY REPRESENTS WORK
PERFORMED BY ME OR UNDER MY DIRECTION IN COMPLIANCE WITH THE
"CORNER RECORDATION ACT" (70-22-101, ET SEQ., M.C.A.)

SIGNATURE OF SURVEYOR & SEAL


5-10-2014

DATE

CARSTENS SURVEYING

EMPLOYER

5940LS
REG. NO.



OFFICE OF CLERK AND RECORDER, COUNTY OF LINCOLN

THIS "CORNER RECORD" WAS FILED IN BOOK: CCR CC&R'S PAGE: 12139 Pages: 1

AND IS ASSIGNED PAGE NO. _____

RECORDED: 10/01/2014 11:55 KOI: CC&R'S

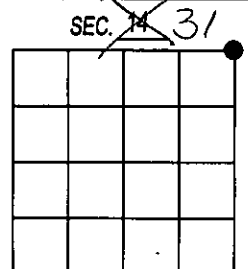
TAMMY D. LAUER CLERK AND RECORDER

FEE: \$0.00

COUNTY OFFICIAL

CROSS INDEX NO. V-5 T. 29N , R. 28W , P.M.M.

ADOPTED JULY 1, 1981, MONTANA BOARD OF PROFESSIONAL ENGINEERS & LAND SURVEYORS



● CORNER THIS SHEET