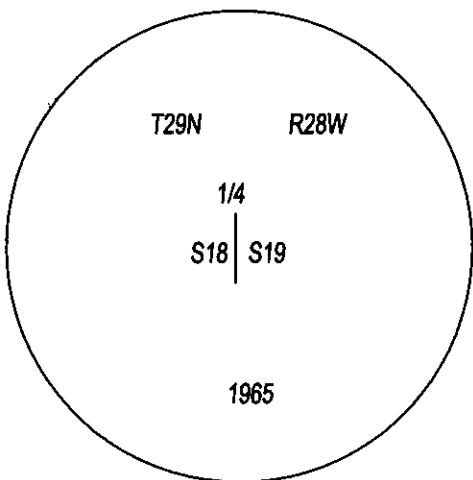
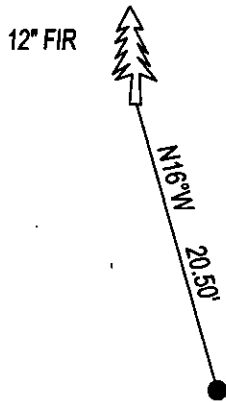


CERTIFIED CORNER RECORDATION

CORNER S1/4 SEC. 18 T. 29N, R. 28W, P.M.M., LINCOLN COUNTY

FOUND: 3 1/4" BLM BRASS CAP STAMPED AS SHOWN, FROM WHICH;
12" FIR BEARS N16°W 20.50' WITH SCRIBE.

MAINTENANCE: REMOVED SMALL TREES FROM CORNER AREA.
AREA HAS BEEN BURNED NO TREES AVAILABLE FOR BT'S.



SKETCH OF CORNER

CERTIFICATION

I, DAN CROFT
CERTIFY THE INFORMATION SHOWN HEREIN IS TRUE AND CORRECT.

SIGNATURE GROUND PARTY CHIEF

I, MARC J. CARSTENS
CERTIFY THAT THIS CORNER RECORD CORRECTLY REPRESENTS WORK
PERFORMED BY ME OR UNDER MY DIRECTION IN COMPLIANCE WITH THE
"CORNER RECORDATION ACT" (70-22-101, ET SEQ., M.C.A.)



SIGNATURE OF SURVEYOR & SEAL

02-08-13

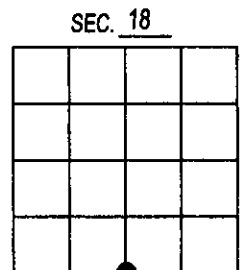
DATE

CARSTENS SURVEYING

EMPLOYER



OFFICE OF CLERK AND RECORDER COUNTY OF LINCOLN
THIS "C" 243793 BOOK: CCR CC&R'S PAGE: 12018 Pages: 1
STATE OF MONTANA LINCOLN COUNTY
AND IS/ RECORDED: 03/04/2013 10:17 KOI: CC&R'S
TAMMY D. LAUER CLERK AND RECORDER
FEE: \$0.00 BY: _____
COUNTY FOR: CARSTENS LAND SURVEYING P.O. BOX 1374, POLSON, MONTANA
CROSS INDEX NO. N-3 T. 29N, R. 28W, P.M.M.
ADOPTED JULY 1, 1981, MONTANA BOARD OF PROFESSIONAL ENGINEERS & LAND SURVEYORS





100

100

100