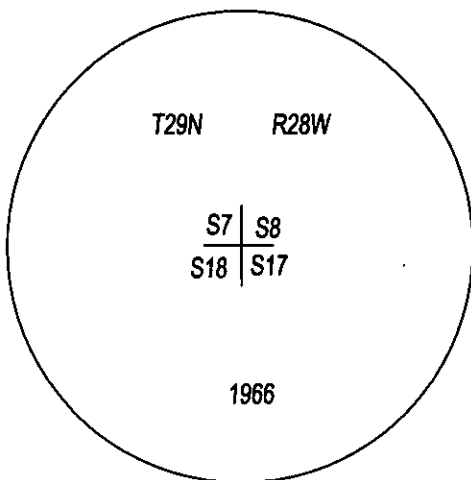
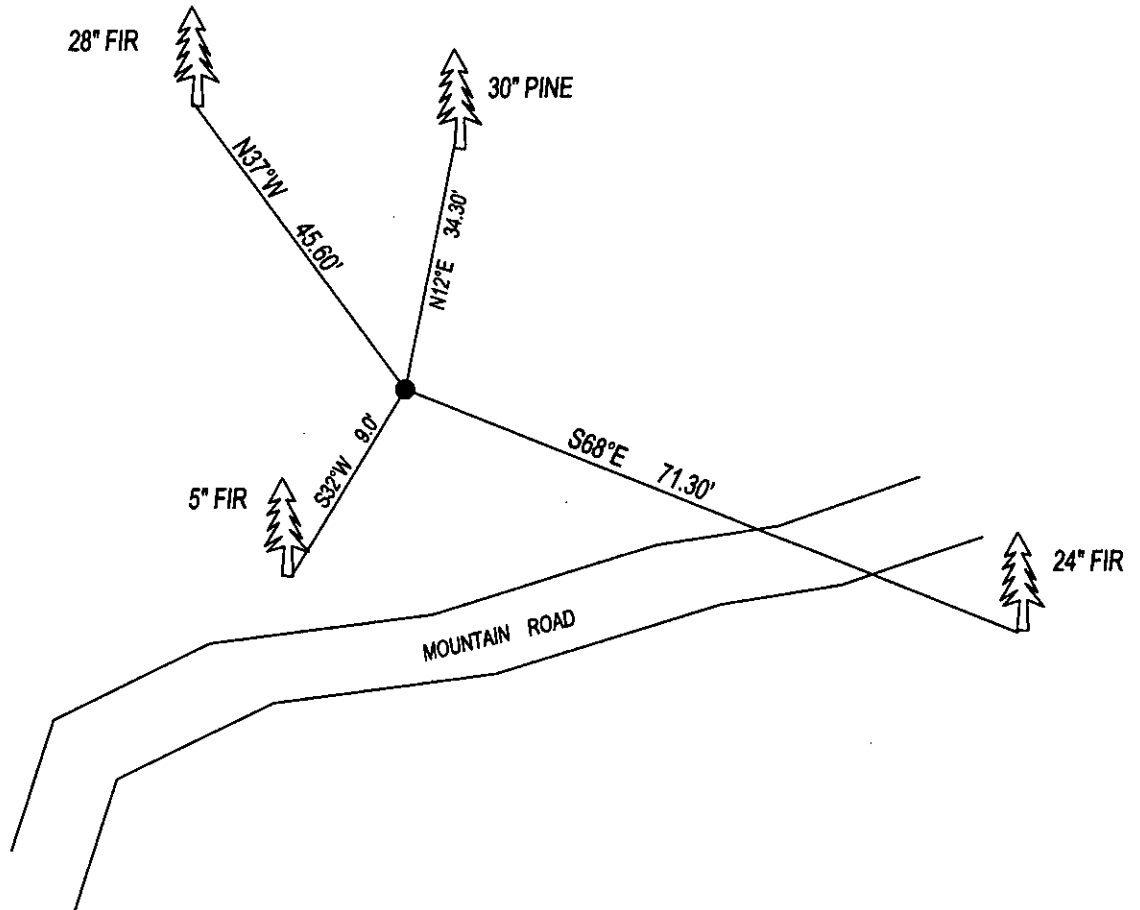


# CERTIFIED CORNER RECORDATION

CORNER NE CORNER SEC. 18 T. 29N , R. 28W , P.M.M., LINCOLN COUNTY

FOUND: 3 1/4" BRASS CAP STAMPED AS SHOWN , FROM WHICH;  
 28" FIR BEARS N37°W 45.60' WITH SCRIBE OVERGROWN.  
 24" FIR BEARS S68°E 71.30' WITH SOME SCRIBE.  
 30" PINE BEARS N12°E 34.30' WITH LOCATION POSTER AND PROPERTY BOUNDARY SIGNS..

MAINTENANCE: REMOVED TREE LIMBS FROM CORNER AND PAINTED BT'S.  
 NEW BT 5" FIR BEARS S32°W 9.0' SCRIBED RM.



SKETCH OF CORNER

## CERTIFICATION

I, DAN CROFT  
 CERTIFY THE INFORMATION SHOWN HEREIN IS TRUE AND CORRECT.

SIGNATURE GROUND PARTY CHIEF

I, MARC J. CARSTENS  
 CERTIFY THAT THIS CORNER RECORD CORRECTLY REPRESENTS WORK  
 PERFORMED BY ME OR UNDER MY DIRECTION IN COMPLIANCE WITH THE  
 "CORNER RECORDATION ACT" (70-22-101, ET SEQ., M.C.A.)

[Signature]  
 SIGNATURE OF SURVEYOR & SEAL


02-08-13

DATE

CARSTENS SURVEYING

EMPLOYER

5940LS  
 REG. NO.

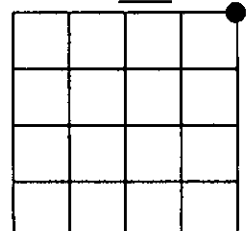


OFFICE OF THE CLERK AND RECORDER, COUNTY OF LINCOLN  
 THIS CORNER WAS RECORDED BOOK: CCR CC&R'S PAGE: 12017 Pages: 1  
 STATE OF MONTANA LINCOLN COUNTY  
 RECORDED: 03/04/2013 10:15 KOI: CC&R'S  
 AND IS BY: TAMMY D. LAUER CLERK AND RECORDER  
 FEE: \$0.00  
 FOR: CARSTENS LAND SURVEYING P.O. BOX 1374, POLSON, MONTANA

CROSS INDEX NO. J-5 T. 29N , R. 28W , P.M.M.

ADOPTED JULY 1, 1981, MONTANA BOARD OF PROFESSIONAL ENGINEERS & LAND SURVEYORS

SEC. 18



● CORNER THIS SHEET