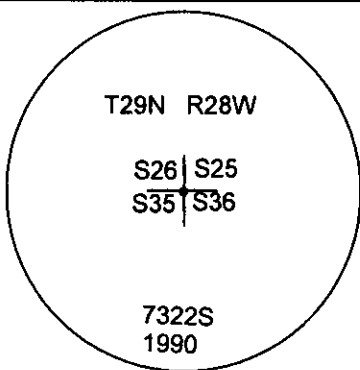
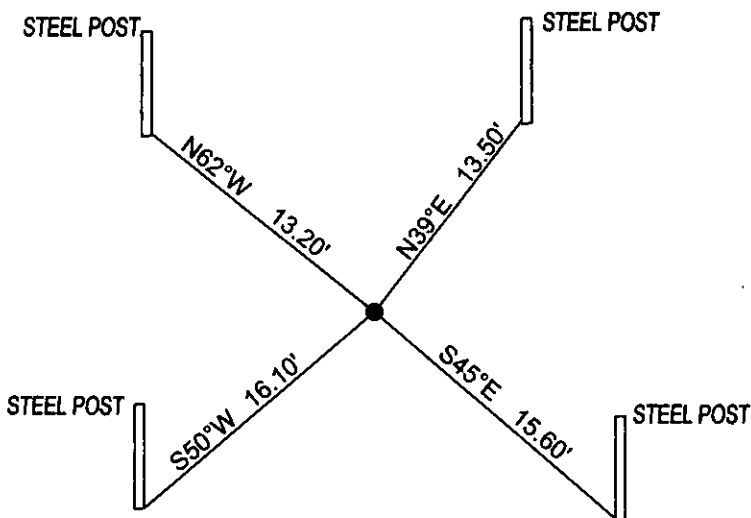


# CERTIFIED CORNER RECORDATION

Corner SE CORNER SEC. 26 T. 29N R. 28W P.M.M. County LINCOLN

FOUND: 3 1/4" ALUM CAP STAMPED AS SHOWN, FROM WHICH:  
 STEEL POST WITH BT TAG AND ATTENTION SIGN ATTACHED BEARS N39°E 13.50'  
 STEEL POST WITH BT TAG AND ATTENTION SIGN ATTACHED BEARS S45°E 15.60'  
 STEEL POST WITH BT TAG AND ATTENTION SIGN ATTACHED BEARS S50°W 16.10'  
 STEEL POST WITH BT TAG AND ATTENTION SIGN ATTACHED BEARS N62°W 13.20'

MAINTENANCE: REMOVED BRUSH FROM CORNER AREA. SET 5 FOOT STEEL POSTS 2 FEET EAST AND NORTH OF CORNER  
 PAINTED POSTS RED.



SKETCH OF CORNER

CERTIFICATION


I, DAN CROFT  
 certify the information shown herein is true and correct.

Signature Ground Party Chief

I, MARC J. CARSTENS  
 certify that this Corner Record correctly represents work performed by me or under my direction in compliance with the "Corner Recordation Act" (70-22-101, et seq., M.C.A.)

Signature of Surveyor & Seal

Date: 06-2011 Reg. No. 5940 LS  
 Employer: CARSTENS LAND SURVEYING



Office of Clerk and Recorder, County of LINCOLN. This "corner record" was filed for re 233380 BOOK: CCR CC&R'S PAGE: 11899 Pages: 1  
 was noted on the cross STATE OF MONTANA LINCOLN COUNTY  
 book No. RECORDED: 06/28/2011 10:10 KOI: CC&R'S  
TAMMY D. LAUER CLERK AND RECORDER  
 FEE: \$0.00 BY: [Signature]  
 TO: CARSTENS LAND SURVEYING P.O. BOX 1374, POLSON, MONTANA  
 Cross Index No. V-21 T. 29N R. 28W PMM

Sec. 26


• corner this sheet

