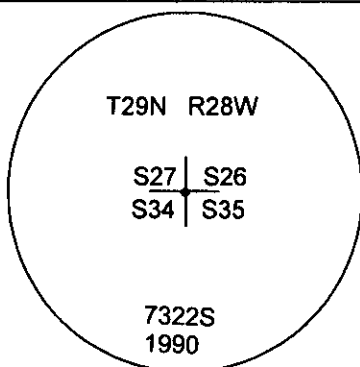
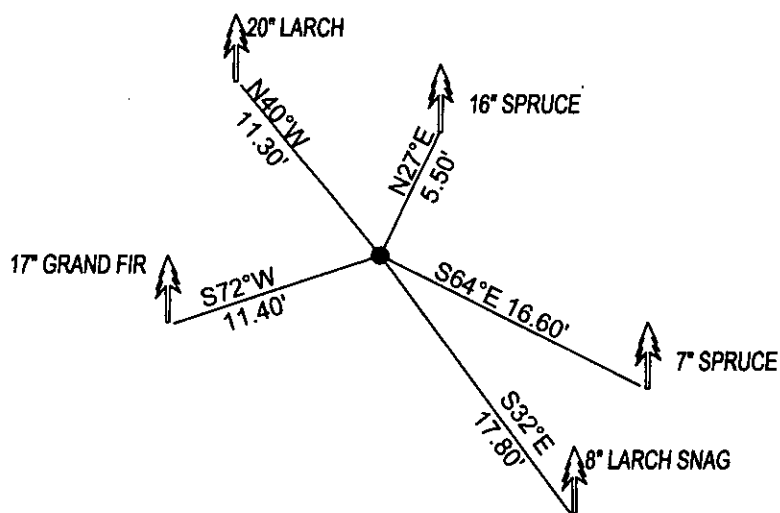


CERTIFIED CORNER RECORDATION

Corner SW CORNER SEC.26 T. 29N R. 28W P.M.M. County LINCOLN

FOUND: 3 1/4" ALUM CAP STAMPED AS SHOWN, FROM WHICH:
 16" SPRUCE BEARS N27°E 5.50' SCRIBED T29N R28W S26 BT.
 7" SPRUCE BEARS S64°E 16.60' BLAZED NO SCRIBE.
 8" LARCH SNAG BEARS S32°E 17.80' WITH SCRIBE.
 17" GRAND FIR BEARS S72°W 11.40' WITH OVERGROWN SCRIBE.
 20" LARCH BEARS N40°W 11.30' WITH OVERGROWN SCRIBE.

MAINTENANCE: REMOVED BRUSH FROM CORNER AREA. SET 5 FOOT STEEL POSTS 2 FEET EAST OF CORNER
 ATTACHED BT TAGS AND PAINTED A RED 6" BAND AND SCRIBE RED



SKETCH OF CORNER

CERTIFICATION

I, DAN CROFT

certify the information shown herein is true and correct.

Signature Ground Party Chief

MARC J. CARSTENS

certify that this Corner Record correctly represents work performed by me or under my direction in compliance with the "Corner Recordation Act" (70-2-101, et seq., M.C.A.)

[Signature]
 Signature of Surveyor & Seal



Date: 06-2011 Reg. No. 5940 LS

Employer: CARSTENS LAND SURVEYING

Office of Clerk and Recorder, County of LINCOLN This "corner

record" was filed for record on

was noted on the cross-index pl

book No. _____

233379 BOOK: CCR CC&R'S PAGE: 11898 Pages: 1

STATE OF MONTANA LINCOLN COUNTY

RECORDED: 06/28/2011 10:05 KOI: CC&R'S

TAMMY D. LAUER CLERK AND RECORDER

FEE: \$0.00

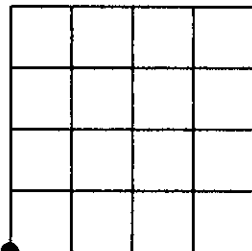
BY: [Signature] Deputy

TO: CARSTENS LAND SURVEYING P.O. BOX 1374, POLSON, MONTANA

Cross Index No. V-17 T. 29N R. 28W PMM

Adopted July 1, 1981, Montana Board of Professional Engineers & Land Surveyors

Sec. 26



• corner this sheet