

CERTIFIED LAND CORNER RECORDATION
(REFERENCE FSH 5681.65)

DESCRIPTION OF CORNER EVIDENCE FOUND, AND ORIGINAL RECORD (IF KNOWN)

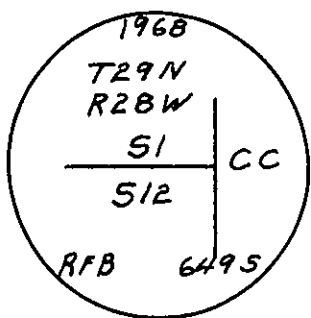
No physical evidence of the original stone or bearing trees was found. The BT's listed were small and evidently died and rotted away; no rocks similar to the record stone were found in the vicinity. The area showed no evidence of being disturbed when the corner was searched for in 1953 or 1954.

The procedure used to re-establish this corner was as follows:

A small mound of rocks was found at the approximate junction of the original blazed section line with the township line. This is very nearly the record distance from the section corner to the north between Section 6 and 7, Township 29 North, Range 27 West, and is the most probable position of the original corner. The brass cap monument described below was installed at this point.

DESCRIPTION OF MONUMENT AND ACCESSORIES ESTABLISHED
TO PERPETUATE THE ORIGINAL LOCATION OF THIS CORNER:

Date of work: 5/23/68

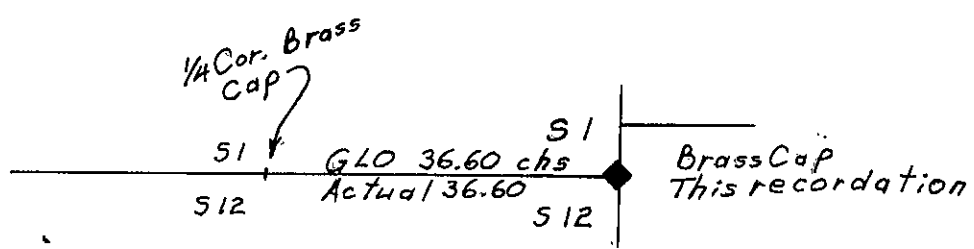


Set a 2" x 30" pipe two feet deep, with a mound of stone surrounding the pipe. The Brass Cap is stamped as shown, from which:

A Lodgepole Pine, 6" dbh bears N 13°30' W, 37-1/2 links, scribed S1RM

A Larch, 10" dbh bears S 9°00' W, 87-1/2 links, scribed S12RM

SKETCH, WITH COURSE AND DISTANCE TO ADJACENT CORNERS IF DETERMINED IN THIS SURVEY.
(MAY SKETCH OR PASTE REPRODUCTION ON REVERSE SIDE.)



Surveyor's Seal

DIAGRAM OF CORNER:

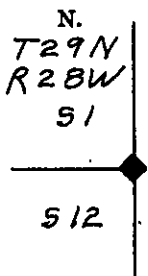
I, _____
certify that the information shown herein is true and correct.

Signature of Ground Party Chief

ROBERT F. BURDICK

I, _____
certify that I have carefully performed or reviewed the work done on the diagrammed corner as reported on this recordation form and approve the same.

Robert F. Burdick
Signature of Surveyor



◆ = Corner recorded on the sheet

649S
Registration Number

Office of Clerk and Recorder, County of Lincoln

This "corner record" was filed for record on the 14th day of June 1968, was noted on the cross-index plat and is assigned page No. 111, in book No. 1

ELEANOR L. VAUGHN, *Mae Watson*
County Official Deputy

Cross Index No. E-25 T. 29 R. 28 Mer.