

CERTIFIED CORNER RECORDATION

Corner NE cor. S16 T. 29 N. R. 28 W. P.M.M. LINCOLN County

I. Record: 1903 GLO survey by G. Fessenden and R. Lyman, set a slate stone, 14x8x5 ins., in a mound of stone, marked with 4 notches on the S. and 3 notches on the E. edges from which:

- A fir, 8 ins. diam., bears N58°45'E. 78 lks. (51.48 ft), mkd. T29N R28W S10 BT.
- A fir, 7 ins. diam., bears S83°E. 27 lks. (17.82 ft), mkd. T29N R28W S15 BT.
- A tamarack, 30 ins. diam. bears S48°W. 88 lks. (58.08 ft), mkd. T29N R28W S16 BT.
- A fir, 10 ins. diam., bears N25°30'W. 13 lks. (8.58 ft), mkd. T29N R28W S9 BT.

1978 BLM Remoumentation by French: Set an iron post, 30 ins. long, 2 1/2 ins. diam., 22 ins. in the ground, with brass cap mkd. as shown below from which:

- A fir, 8 ins. diam., bears S.71°15'E., 19 lks. dist., mkd. T29N R28W S15 BT.
- A spruce, 15 ins., diam., bears S.6°W., 65 lks., dist., mkd. T29N R28W S16 BT.
- A spruce, 7 ins. diam., bears N.35°W., 44 lks., dist., mkd. T29N R28W S9 BT.

II. Found: A 3 1/4 diam. BLM brass cap on a 2 1/2 in. diam. iron pipe firmly set from which:

- A fir, 13 ins. diam., bears N.58°30'E., 45.50 ft. with visible scribing.
- A fir, 12 ins. diam., bears S.71°15'E., 12.50 ft. dist. with overgrown face.
- A larch snag, 35 ins. diam., bears S.48°W., 55.50 ft. dist. with visible scribing.
- A spruce, 20 ins. diam., bears S.6°W., 42.90 ft. dist., with overgrown face.
- A spruce, 21 ins. diam., bears N.45°W., 29.00 ft. dist. with overgrown face.

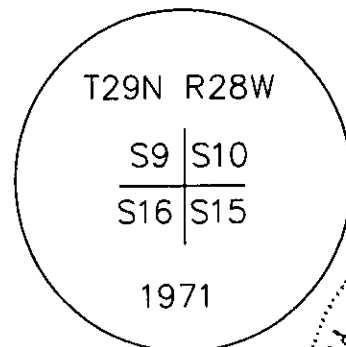
III. Perpetuation:

Painted faces and 6 in. wide red bands to all bearing trees and attached bearing tree and Land Survey Monument signs.

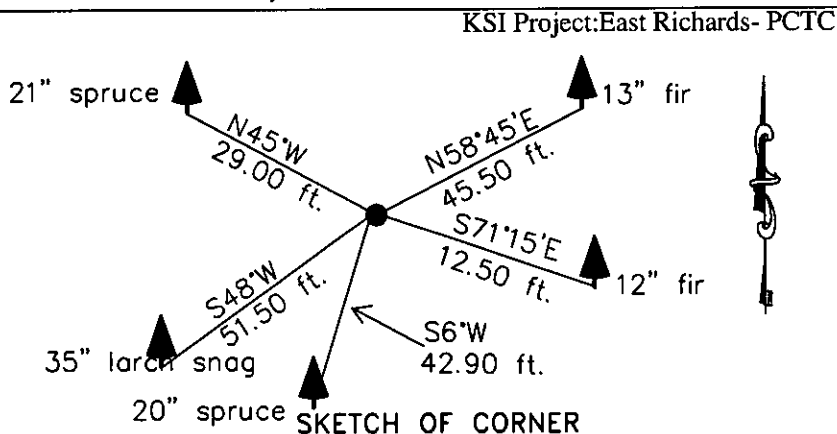
Set a steel fence post 3 ft. S. of corner

Magnetic declination: 20° East assumed

Equipment used: Hand compass and loggers tape



Kootenai Surveyors Inc., 314 California Av., Libby, MT. 59923 (406) 293-4354



CERTIFICATION

I, Doug Schuhknecht
certify the information shown herein is true and correct.

Signature Ground Party Chief

I, Alvah F. Hughes
certify that this Corner Record correctly represents work performed by me or under my direction in compliance with the "Corner Recordation Act", (70-22-101, et seq., M.C.A.)

Signature of Surveyor & Seal

Date: 12/1/2004 Reg. No. 7322-LS

Employer: Kootenai Surveyors Inc.

Office of Clerk and Recorder, County of Lincoln. This "corner

record" was filed for record 181272 BOOK: CCR CC&R'S PAGE: 10723 Pages: 1

was noted on the cross-in- RECORDED: 12/14/2004 1:12 KOI: CC&R'S

book No. CORAL M. CUMMINGS CLERK AND RECORDER

FEE: \$0.00


BY: [Signature]

TO: FILED

Cross Index No. J 13 T. 29N R. 28W P.M., MT

Adopted July 1, 1981, Montana Board of Professional Engineers & Land Surveyors

Sec. 16



• corner this sheet