

CERTIFIED CORNER RECORDATION

Corner S 1/4 S16 T. 29 N. R. 28 W. P.M.M. LINCOLN County

I. Record: 1903 GLO survey by G. Fessenden and R. Lyman: Set a slate stone 16x10x5 ins., 11 ins., in the ground, marked 1/4 on the N. face from which:

A fir, 8 ins. diam., bears S.46°E., 5 lks. dist. (3.30 ft) mkd. 1/4 S21 BT.

A fir, 10 ins. diam., bears N.11°30'W., 14 lks. dist. (9.20 ft) mkd. 1/4 S16 BT.

II. Found: A slate stone 16x10x5 ins., 10 ins. in the ground firmly set with 1/4 mkd. on the N. face, from which:

A fir, 14 ins. diam., bears S.46°E., 3.30 ft. dist. with visible scribing.

A fir, 18 ins. diam., bears N.11°30'W., 9.20 ft. dist. with visible scribing.

III. Perpetuation: At the position from found original stone monument, we set a Alum. pipe, 2 1/2 ins. diam. 30 ins. long 24 ins. in the ground, with a 3 1/4 ins. diam. Alum. cap marked as shown below:

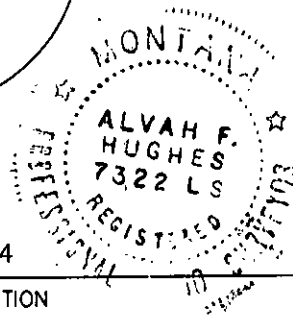
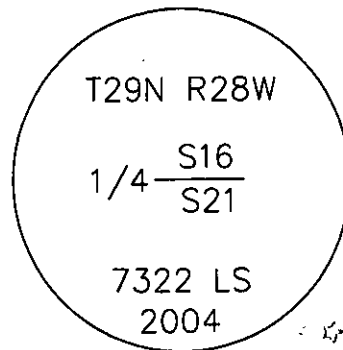
Raise a collar of stone, 4 ft. base 2 ft. high around set monument.
Bury the original stone along side in raised collar of stone.

Painted faces red and 6 in. wide red bands to all bearing trees and attached Land Survey Monument and Bearing tree signs.

Set a steel fence post 2 ft. E. of set monument.

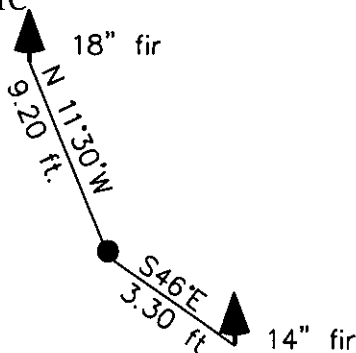
Magnetic declination: 20° East assumed

Equipment used: Hand compass and loggers tape



Kootenai Surveyors Inc., 314 California Av., Libby, MT. 59923 (406) 293-4354

KSI Project East Richards - PCTC



SKETCH OF CORNER

CERTIFICATION

I, Doug Schuhknecht
certify the information shown herein is true and correct.

[Signature]
Signature Ground Party Chief

I, Alvah F. Hughes
certify that this Corner Record correctly represents work performed by me or under my direction in compliance with the "Corner Recordation Act" (70-22-101, et seq., M.C.A.)

[Signature] 7322LS
Signature of Surveyor & Seal

Date: 12/1/2004 Reg. No. 7322-LS

Employer: Kootenai Surveyors Inc.

Office of Clerk and Recorder, County of Lincoln. This "corner

record" was filed for record 181270 BOOK: CCR CC&R'S PAGE: 10721 Pages: 1

was noted on the cross-index STATE OF MONTANA LINCOLN COUNTY


book No. RECORDED: 12/14/2004 1:08 KOI: CC&R'S

CORAL M. CUMMINGS CLERK AND RECORDER
FEE: \$0.00 BY: [Signature]
TO: FILED

Cross Index No. N 11 T. 29N R. 28W P.M., MT

Adopted July 1, 1981, Montana Board of Professional Engineers & Land Surveyors

Sec. 16



• corner this sheet