

CERTIFIED LAND CORNER RECORDATION

1/4 Corner Between Secs. 18 and 17 Twp. 29 N., R. 27 W., M. P. M.

DESCRIPTION OF CORNER EVIDENCE FOUND, AND ORIGINAL RECORD (IF KNOWN)

June 16, 1902 - Set a trachite stone 20X8X5 ins. 15 inches in ground for 1/4 Corner marked 1/4 on West face, from which -
A pine 10" in dia. bears N 51° 30' E 21 lks. dist.
Marked 1/4 S 17 BT
A pine 6 inches in dia. S 68° 15' W 20 lks dist.
Marked 1/4 S 18 BT.

Caps ALL EVIDENCE DESTROYED

DESCRIPTION OF MONUMENT AND ACCESSORIES ESTABLISHED TO PERPETUATE THE ORIGINAL LOCATION OF THIS CORNER:


Date of work: 5/24/'72

Set a standard brass cap monument from which G. N. Power Pole No. 320
Bears N 22° E 32.7 feet
A power pole bears S 74° W 58.0 feet
A location poster on cattle guard post bears N 70° W 25. feet

SKETCH, WITH COURSE AND DISTANCE TO ADJACENT CORNERS IF DETERMINED IN THIS SURVEY.
(MAY SKETCH OR PASTE REPRODUCTION ON REVERSE SIDE.)

SEE REVERSE SIDE

Surveyor's Seal



I, Jack H. Ninneman
certify that the information shown herein is true and correct.
Jack H. Ninneman
Jack H. Ninneman
Signature of Ground Party Chief

DIAGRAM OF CORNER:

N.
See reverse
Side

I, Jack W. Ninneman
certify that I have carefully performed or reviewed the work done on the diagrammed corner as reported on this recordation form and approve the same.
Jack W. Ninneman
Signature of Surveyor

= Corner recorded on the sheet

Montana 534 E.S.
Registration Number

Office of Clerk and Recorder, County of Lincoln

This "corner record" was filed for record on the 25th day of July 1972, was noted on the cross-index plat and is assigned page No. 1, in book No. 271.

ELEANOR L. VAUGHN
County Official


THIS CORNER WAS REESTABLISHED FROM RECORD TIE SHOWN ON
 BURLINGTON NORTHERN INC. - GREAT NORTHERN LINE CHANGE
 SHEET 5 AS BUILT - DRAWING E-53-33-83 FURNISHED BY
 SEATTLE DISTRICT, CORPS OF ENGINEERS FOR USE UNDER
 CONTRACT NO. DACW 67-72-C-0073

*Twp. 29 N., R. 27 W.,
 M.P.M.*

Coordinates and bearings on
 Montana Lambert Grid
 North Zone



Y517892.42
 X641320.94



Sec. 18

Sec. 17

2518.92, C.O.F.E.
 2519.4 G.N.

MAIN LINE STA. 4233+

WOLF CREEK - FORTINE CREEK
 36.4

56° 29' 02"

4 Corner
 Set a standard brass cap
 monument from which G.N.
 Power Pole bears N 22° E
 32.7 feet
 A Power pole bears S 74° W
 58.0 feet
 A location poster on a
 cattle guard post bears
 N 70° W 25 feet

REDEMPTION RIDGE
 ROAD CONNECTION

MAIN LINE

124.5'

18 17

N 4° 08' 33" E
 2637.96'

Y515255.87
 X641130.42

Y517892.42
X641320.94

7 8
18 17

Twp. 29 N., R. 27 W.,
M.P.M.

Coordinates and bearings
on Montana Lambert Grid
North Zone

This Corner reestablished strictly upon
a basis of G.L.O. notes

NO CORNERS ON BIG EIGHT PLACER CLAIM
(Sur. No. 6496) RECOVERED

G.L.O. Reports Cor. No. 10 of Sur. No. 6496
bears N 74° E 6.76 Chains (446.16')
from 2.51 Chains north of $\frac{1}{4}$ Corner (165.66')
Railroad alignment data from sheet 5 of
As Built E-53-33-83



Y515255.87
X641130.42

LAMBERT
N 4° 07' 59" E 2478.24'

G.L.O. N 0° 01' E

56° 29' 02"

73° 59'

G.L.O. N 74° E
6.76 ch (446.16')

COR. NO. 10 Y 515492.61
SUR. NO. 6496 X 641575.57


Big Eight Placer Claim

4234+96.16
B.C.

4237+96.16
B.M.C.

N 4° 08' 33" E 2637.96'

4233+51.6



Set a standard brass cap monument two feet
south of Burlington Northern Railroad south
right of way fence.

No trees in the area - so -

Built a mound of stone north of monument in
right of way fence line.