

CERTIFIED LAND CORNER RECORDATION

DESCRIPTION OF CORNER EVIDENCE FOUND, AND ORIGINAL RECORD (IF KNOWN)

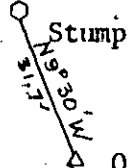
ORIGINAL G.L.O. NOTES: "Set a trachite stone, 20 x 11 x 8 ins. 15 ins. in the ground, for 1/4 sec. cor., marked 1/4 s. on N. face; from which
A pine, 6 ins. diam. bears S. 5° W., 15 lks. dist. marked 1/4 S 15 BT.
A tamarack, 12 ins. diam. bears N. 9°30' W., 48 lks. dist. marked 1/4 S 10 B T."

FOUND: FOUND BRASS CAP MONUMENT SET BY THE B.L.M.

DESCRIPTION OF MONUMENT AND ACCESSORIES ESTABLISHED TO PERPETUATE THE ORIGINAL LOCATION OF THIS CORNER:


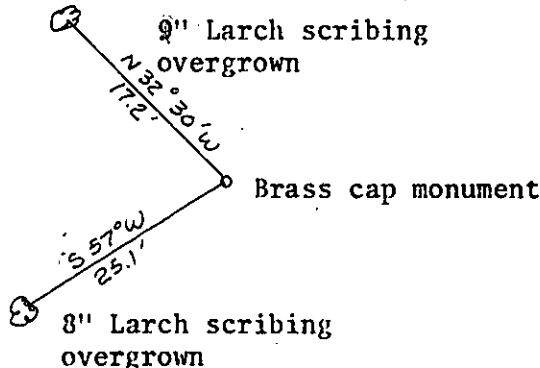
Date of work: JUNE 1981

ORIGINAL EVIDENCE FOUND



Original stone buried alongside brass cap monument

NEW EVIDENCE FOUND OR SET



SKETCH, WITH COURSE AND DISTANCE TO ADJACENT CORNERS IF DETERMINED IN THIS SURVEY. (MAY SKETCH OR PASTE REPRODUCTION ON REVERSE SIDE.)

SEE CERTIFICATE OF SURVEY NO. 956, RECORDS OF LINCOLN COUNTY

Surveyor's Seal

I, EDWARD FOY
certify that the information shown herein is true and correct.

Edward Foy
Signature of Ground Party Chief

I, JAMES BURTON
certify that I have carefully performed or reviewed the work done on the diagrammed corner as reported on this recordation form and approve the same.

James Burton
Signature of Surveyor

DIAGRAM OF CORNER:

T29N R27W
N.
↑
S10
S15

= Corner recorded on the sheet

5428S
Registration Number

Office of Clerk and Recorder, County of Lincoln

This "corner record" was filed for record on the 14th day of October 19 81, was noted on the cross-index plat, and is assigned page No. 1345, in book No.

Eleanor L. Vaughn, by Sherry L. Hawks
County Official

Cross Index No. 4-15 T 29 R 27 Mer.