

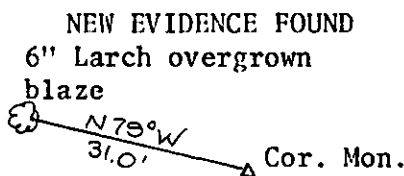
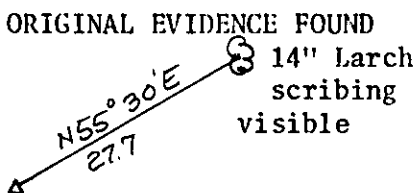
CERTIFIED LAND CORNER RECORDATION

DESCRIPTION OF CORNER EVIDENCE FOUND, AND ORIGINAL RECORD (IF KNOWN)


ORIGINAL G.L.O. NOTES: "Set a trachite stone, 18x9x6 ins., 12 ins. in the ground, for 1/4 sec. cor., marked 1/4 on W. face; from which
 A tamarack, 9 ins. diam., bears N. 55°30' E., 42 lks. dist., marked 1/4 S 15 B T.
 A pine, 6 ins. diam., bears N. 61°15' W., 51 lks. dist., marked 1/4 S 16 B T."

FOUND: FOUND BRASS CAP MONUMENT SET BY THE B.L.M.

DESCRIPTION OF MONUMENT AND ACCESSORIES ESTABLISHED TO PERPETUATE THE ORIGINAL LOCATION OF THIS CORNER:



Date of work: JUNE 1981



SKETCH, WITH COURSE AND DISTANCE TO ADJACENT CORNERS IF DETERMINED IN THIS SURVEY. (MAY SKETCH OR PASTE REPRODUCTION ON REVERSE SIDE.)

SEE CERTIFICATE OF SURVEY NO. 956, RECORDS OF LINCOLN COUNTY

Surveyor's Seal

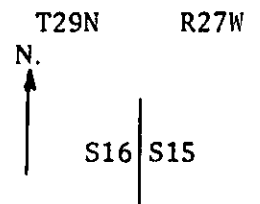
I, EDWARD FOY
 certify that the information shown herein is true and correct.

 Signature of Ground Party Chief

I, JAMES BURTON
 certify that I have carefully performed or reviewed the work done on the diagrammed corner as reported on this recordation form and approve the same.

 Signature of Surveyor

DIAGRAM OF CORNER:



= Corner recorded on the sheet

5428S
 Registration Number

Office of Clerk and Recorder, County of Lincoln

This "corner record" was filed for record on the 14th day of October 19 81, was noted on the cross-index plat and is assigned page No. 1335 in book No. _____

Cleanor L. Vaughn, by Sherry L. Charles
 County Official Deputy

Cross Index No. L-13 T 29 R 27 Mer.