

CERTIFIED LAND CORNER RECORDATION

DESCRIPTION OF CORNER EVIDENCE FOUND, AND ORIGINAL RECORD (IF KNOWN)

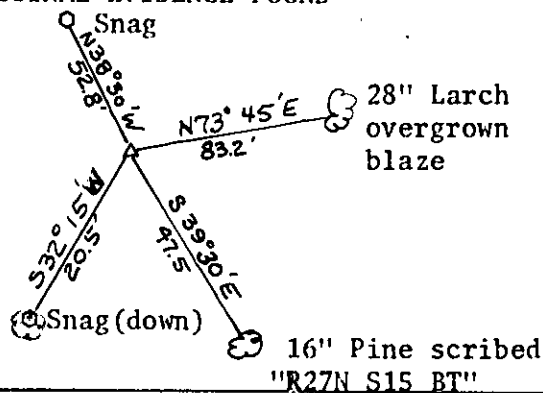
ORIGINAL G.L.O. NOTES: "Set a trachite stone, 22 x 7 x 5 ins., 17 ins. in the ground, for cor. of secs. 9, 10, 15 and 16, marked with 4 notches on S. and 3 notches on E. edges; from which
 A tamarack, 20 ins. diam., bears N. 73°45' E., 126 lks. dist., marked T29NR27W S 10 B T.
 A pine, 5 ins. diam., bears S. 39° 30' E., 72 lks. dist., marked T29NR27W S 15 BT.
 A fir, 30 ins. diam., bears S. 32°15' W., 31 lks. dist., marked T29NR27W S 16 B T.
 A tamarack, 20 ins. diam., bears N. 38°30' W., 80 lks. dist., marked T29NR27W S 9 B T."

FOUND: FOUND BRASS CAP MONUMENT SET BY THE B.L.M.


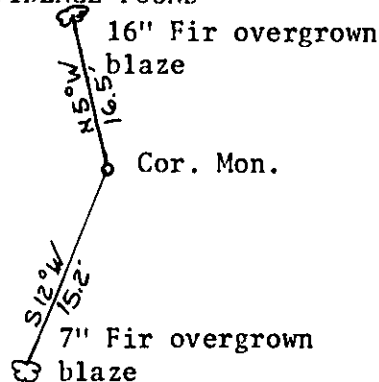
DESCRIPTION OF MONUMENT AND ACCESSORIES ESTABLISHED TO PERPETUATE THE ORIGINAL LOCATION OF THIS CORNER:

Date of work: JUNE 1981

ORIGINAL EVIDENCE FOUND



NEW EVIDENCE FOUND



SKETCH, WITH COURSE AND DISTANCE TO ADJACENT CORNERS IF DETERMINED IN THIS SURVEY.
 (MAY SKETCH OR PASTE REPRODUCTION ON REVERSE SIDE.)

SEE CERTIFICATE OF SURVEY NO. 956, RECORDS OF LINCOLN COUNTY

Surveyor's Seal

I, EDWARD FOY
 certify that the information shown herein is true and correct.

Edward Foy
 Signature of Ground Party Chief

I, JAMES BURTON
 certify that I have carefully performed or reviewed the work done on the diagrammed corner as reported on this recordation form and approve the same.

James Burton
 Signature of Surveyor

54285
 Registration Number

DIAGRAM OF CORNER:

T29N R27W
 N.

9 | 10
 16 | 15

= Corner recorded on the sheet

Office of Clerk and Recorder, County of Lincoln

This "corner record" was filed for record on the 14th day of October 19 81, was noted on the cross-index plat and is assigned page No. 1334 in book No.

Elleanor L. Vaughan, by Sherry L. Hawks
 County Official

Cross Index No. J-13 T 29 R 27 Mer.