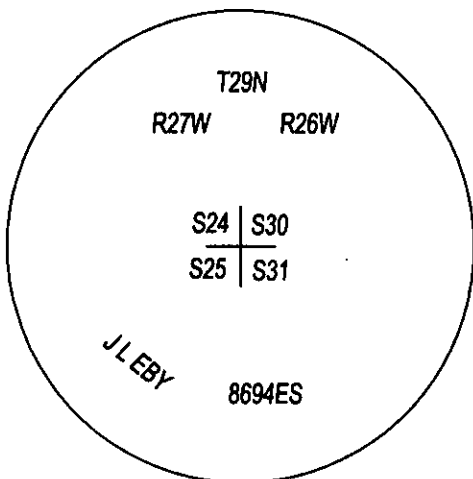
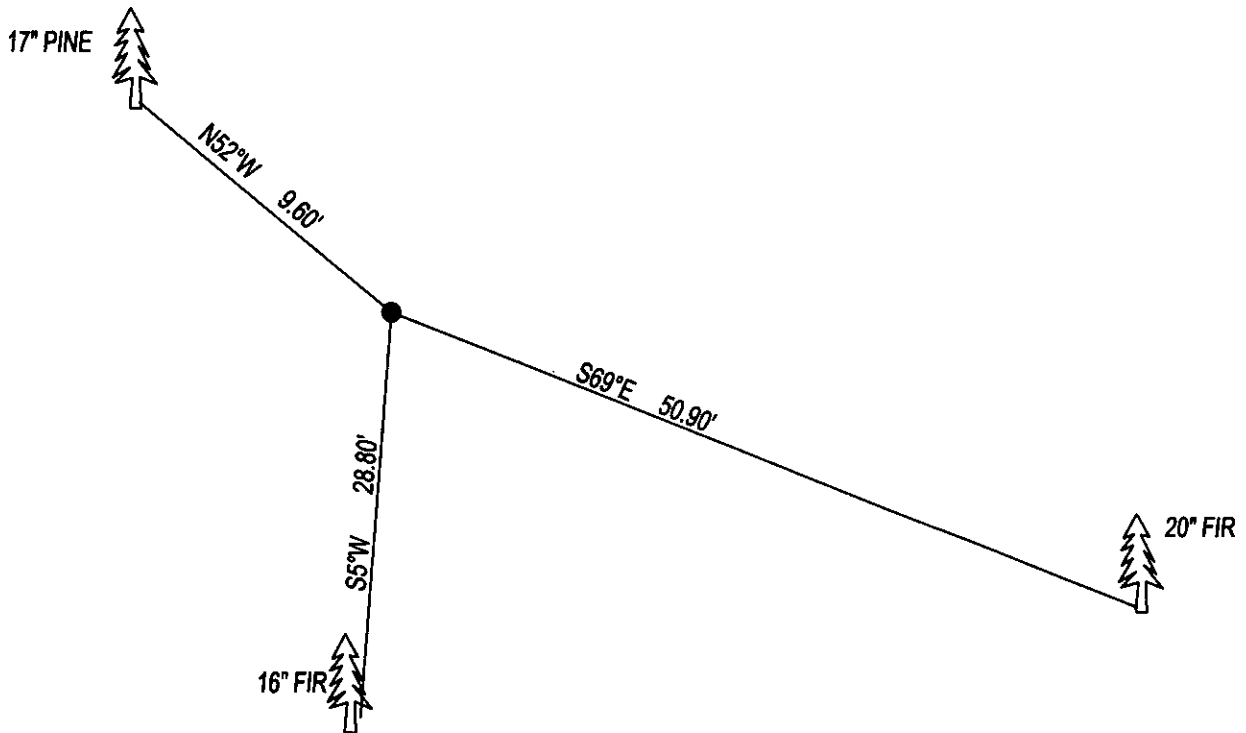


CERTIFIED CORNER RECORDATION

CORNER SE CORNER SEC. 25 T. 29N, R. 27W, P.M.M., LINCOLN COUNTY

FOUND: 3 1/4" ALUM CAP STAMPED AS SHOWN, FROM WHICH;  
20" FIR BEARS S69°E 50.90' WITH SOME SCRIBE.  
16" FIR BEARS S5°W 28.80' WITH OVERGROWN SCRIBE.  
17" PINE BEARS N52°W 9.60' WITH FULL SCRIBE.

MAINTENANCE: REMOVED TREE LIMBS FROM CORNER AND PAINTED BT'S.



SKETCH OF CORNER

CERTIFICATION

I, DAN CROFT  
CERTIFY THE INFORMATION SHOWN HEREIN IS TRUE AND CORRECT.

SIGNATURE GROUND PARTY CHIEF

I, MARC J. CARSTENS  
CERTIFY THAT THIS CORNER RECORD CORRECTLY REPRESENTS WORK  
PERFORMED BY ME OR UNDER MY DIRECTION IN COMPLIANCE WITH THE  
"CORNER RECORDATION ACT" (70-22-101, ET SEQ., M.C.A.)

  
SIGNATURE OF SURVEYOR & SEAL


02-08-13

DATE

CARSTENS SURVEYING

EMPLOYER

5940LS  
REG. NO.



OFFICE OF CLERK AND RECORDER, COUNTY OF LINCOLN

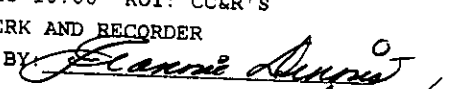
THIS "CORNER RECORD" WAS FILED FOR RECORD

AND IS ASSIGNED PAGE NO. \_\_\_\_\_ IN BOOK \_\_\_\_\_

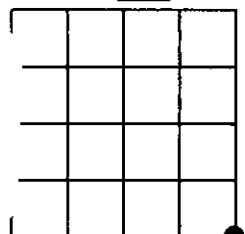
COUNTY OFFICIAL

CROSS INDEX NO. V-25 T. 29N R. 27W P.M.M.

ADOPTED JULY 1, 1981, MONTANA BOARD OF PROFESSIONAL ENGINEERS & LAND SURVEYORS

243438 BOOK: CCR CC&R'S PAGE: 12012 Pages: 1  
STATE OF MONTANA LINCOLN COUNTY  
RECORDED: 02/12/2013 10:00 KOI: CC&R'S  
TAMMY D. LAUER CLERK AND RECORDER  
FEE: \$0.00  
FOR: FILED  
BY: 

SEC. 25



● CORNER THIS SHEET