

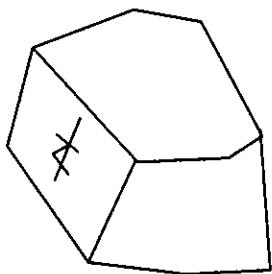
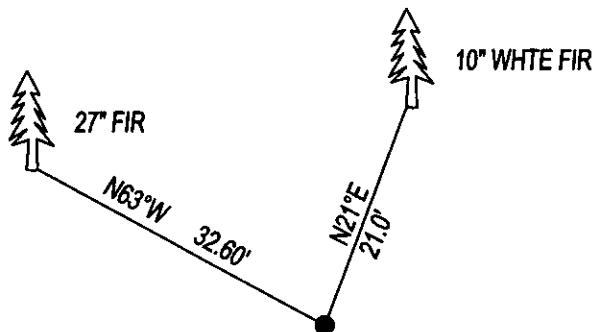
CERTIFIED CORNER RECORDATION

CORNER W1/4 CORNER SEC. 25 T. 29N , R. 27W , P.M.M., LINCOLN COUNTY

GLO RECORD: SET A TRACHITE STONE 24x9x6, 18" INTO THE GROUND WITH 1/4 ON WEST FACE , FROM WHICH;
10" FIR BEARS N33°E 43 LKS SCRIBED 1/4 S25 BT.
12" FIR BEARS N34°45'W 44 LKS SCRIBED 1/4 S26 BT.

FOUND: ORIGINAL STONE 10x8x6 ABOVE GROUND WITH 1/4 ON WEST , FROM WHICH;
27" FIR BEARS N63°W 32.60' WITH OVERGROWN SCRIBE.

MAINTENANCE: REMOVED BLOWDOWNS FROM CORNER AND PAINTED STONE AND BT.
NEW BT
10" WHITE FIR BEARS N21°E 21.0' SCRIBED RM.



SKETCH OF CORNER

CERTIFICATION

I, DAN CROFT
CERTIFY THE INFORMATION SHOWN HEREIN IS TRUE AND CORRECT.

SIGNATURE GROUND PARTY CHIEF

I, MARC J. CARSTENS
CERTIFY THAT THIS CORNER RECORD CORRECTLY REPRESENTS WORK
PERFORMED BY ME OR UNDER MY DIRECTION IN COMPLIANCE WITH THE
"CORNER RECORDATION ACT" (70-22-101, ET SEQ., M.C.A.)


SIGNATURE OF SURVEYOR & SEAL


02-08-13

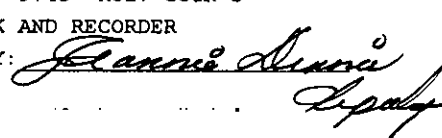
DATE

CARSTENS SURVEYING

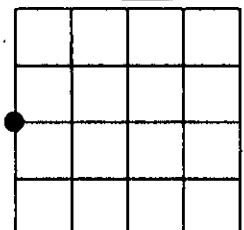
EMPLOYER

5940LS
REG. NO.



OFFICE OF CLERK AND RECORDER, COUNTY OF LINCOLN
THIS "CORNER RECORD" WAS FILED FOR 243435 BOOK: CCR CC&R'S PAGE: 12009 Pages: 1
AND IS ASSIGNED PAGE NO. WAS NOT, STATE OF MONTANA LINCOLN COUNTY
RECORDED: 02/12/2013 9:45 KOI: CC&R'S
TAMMY D. LAUER CLERK AND RECORDER
FEE: \$0.00 BY: 
FOR: MARC J. CARSTENS
COUNTY OFFICIAL
CROSS INDEX NO. T-21 T. 29N R. 27W P.M.M.
ADOPTED JULY 1, 1981, MONTANA BOARD OF PROFESSIONAL ENGINEERS & LAND SURVEYORS

SEC. 25



● CORNER THIS SHEET