

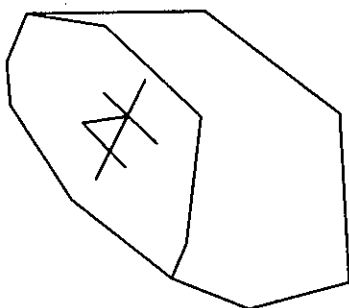

CERTIFIED CORNER RECORDATION

CORNER S1/4 SEC. 24 T. 29N R. 27W P.M.M., LINCOLN COUNTY

GLO RECORD : SET LIMESTONE 20x12x8, 15" INTO THE GROUND WITH 1/4 ON NORTH FACE, FROM WHICH;
12" FIR BEARS N28°15'E 34 LKS SCRIBED 1/4 S24 BT.
8" FIR BEARS S45°E 47 LKS SCRIBED 1/4 S25 BT.

FOUND: ORIGINAL STONE, WITH 1/4 ON NORTH, FROM WHICH;
24" FIR BLOWN DOWN BEARS N28°E 22.45' WITH SOME SCRIBE.
31" FIR BEARS N85°E 24.30' WITH PITCHED OVER BLAZE.

MAINTENANCE: REMOVED SMALL TREES AND PAINTED STONE RED.
NEW BT
5" LODGEPOLE BEARS N06°W 5.60' SCRIBED RM.




SKETCH OF CORNER

CERTIFICATION

I, DAN CROFT
CERTIFY THE INFORMATION SHOWN HEREIN IS TRUE AND CORRECT.

SIGNATURE GROUND PARTY CHIEF

I, MARC J. CARSTENS
CERTIFY THAT THIS CORNER RECORD CORRECTLY REPRESENTS WORK
PERFORMED BY ME OR UNDER MY DIRECTION IN COMPLIANCE WITH THE
"CORNER RECORDATION ACT" (70-22-101, ET SEQ., M.C.A.)


SIGNATURE OF SURVEYOR & SEAL


02-08-13

DATE

CARSTENS SURVEYING

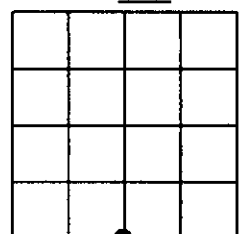
EMPLOYER

5940LS
REG. NO.



OFFICE OF CLERK AND RECORDER, COUNTY OF LINCOLN
THIS "CORNER RECORD" WAS FILED FOR 243432 BOOK: CCR CC&R'S PAGE: 12006 Pages: 1
WAS NOTED STATE OF MONTANA LINCOLN COUNTY
AND IS ASSIGNED PAGE NO. RECORDED: 02/12/2013 9:30 KOI: CC&R'S
TAMMY D. LAUER CLERK AND RECORDER
FEE: \$0.00
FOR: MARC J. CARSTENS
COUNTY OFFICIAL
CROSS INDEX NO. R-23 T. 29N R. 27W P.M.M.
ADOPTED JULY 1, 1981, MONTANA BOARD OF PROFESSIONAL ENGINEERS & LAND SURVEYORS

SEC. 24



● CORNER THIS SHEET

