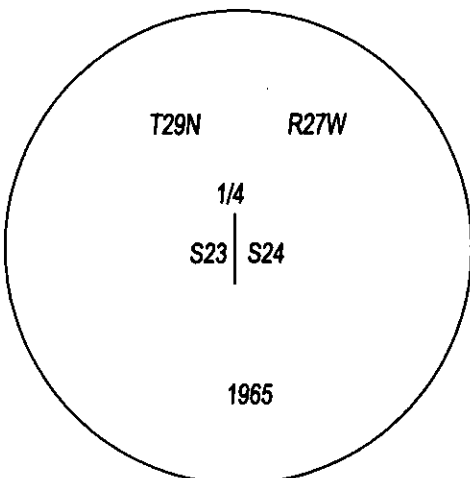
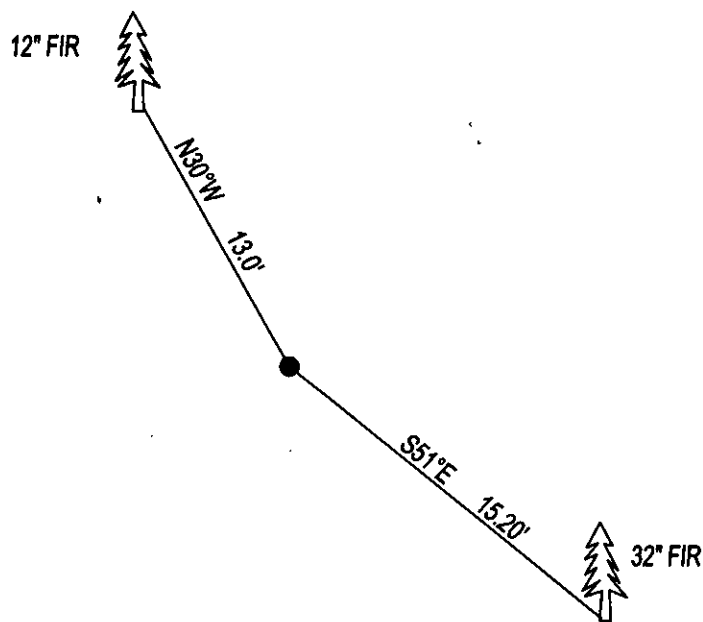


CERTIFIED CORNER RECORDATION

CORNER W1/4 SEC. 24 T. 29N R. 27W P.M.M., LINCOLN COUNTY

FOUND: 3 1/4" BLM BRASS CAP STAMPED AS SHOWN, FROM WHICH;
32" FIR BEARS S51°E 15.20' WITH SCRIBE.

MAINTENANCE: REMOVED SMALL TREES FROM CORNER AREA.
NEW BT
12" FIR BEARS N30°W 13.0' SCRIBED RM.



SKETCH OF CORNER

CERTIFICATION

I, DAN CROFT
CERTIFY THE INFORMATION SHOWN HEREIN IS TRUE AND CORRECT.

SIGNATURE GROUND PARTY CHIEF

I, MARC J. CARSTENS
CERTIFY THAT THIS CORNER RECORD CORRECTLY REPRESENTS WORK
PERFORMED BY ME OR UNDER MY DIRECTION IN COMPLIANCE WITH THE
"CORNER RECORDATION ACT" (70-22-101, ET SEQ., M.C.A.)


SIGNATURE OF SURVEYOR & SEAL


02-08-13

DATE

CARSTENS SURVEYING

EMPLOYER

5940LS
REG. NO.



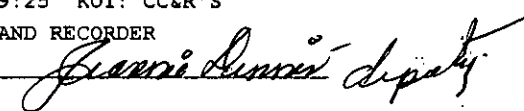
OFFICE OF CLERK AND RECORDER, COUNTY OF LINCOLN

THIS "CORNER RECORD" WAS FILED FC 243431 BOOK: CCR CC&R'S PAGE: 12005 Pages: 1

AND IS ASSIGNED PAGE NO. 1 WAS NOTE STATE OF MONTANA LINCOLN COUNTY

RECORDED: 02/12/2013 9:25 KOI: CC&R'S

TAMMY D. LAUER CLERK AND RECORDER

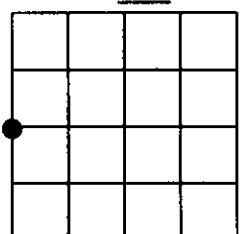
FEE: \$0.00 BY: 

FOR: MARC J. CARSTENS

CROSS INDEX NO. P-21 T. 29N R. 27W P.M.M.

ADOPTED JULY 1, 1981, MONTANA BOARD OF PROFESSIONAL ENGINEERS & LAND SURVEYORS

SEC. 24



● CORNER THIS SHEET

