

INSTRUCTIONS

1. Original and/or subsequent record used to evaluate the corner position.
2. Description of evidence found, note the discrepancies in the record, state method of establishing lost or obliterated corners.
3. Description of monument and accessories set to perpetuate the corner position.
4. Sketch of corner, show all pertinent data which can best be shown in a sketch example, corner marking, topography ties, position of accessories etc.
5. Certification must be signed and sealed by Land Surveyor registered in the State of Montana.
6. Fill in Cross Index & Section Diagram at bottom of sheet.

CERTIFIED CORNER RECORDATION

Corner ¼ Corner, Sections 14 & 15 T. 29 N R. 28 W P.M.M. Lincoln County

RECORD:

Fessenden & Lyman 1903: "...40.00 Set a slate stone, 20 x 10 x 8 ins., 15 ins. in the ground, for ¼ sec. cor. marked ¼ on W. face;

from which:

A fir, 20 ins. dia., bears N. 45°W., 12 lks. dist., marked ¼ S 15 B T

A tamarack, 24 ins. dia., bears S.10°45'E., 50 lks. dist., marked ¼ S 14 B T...."

FOUND:

An original bearing tree, a tall stump, 32 ins. diam., bears S 8° E, 33.0 feet, open face with legible scribing (blaze is head high - not at base of stump)

A large rotten root crater, bears N 68° W, 7.9 feet

DATE OF FIELD WORK: JUNE, 2008


SET:

A ⅝ in. rebar with 3¼ in. aluminum cap stamped:

Geodetic Coordinates:

NAD83(CORS): LAT. 48°16'33.961"N
LONG. 115°09'00.523"W


(for corner search usage only)



from which:

A 6 inch Ponderosa Pine, bears S 55° E, 29.9 feet, blazed and scribed: BT 1, tag affixed

An original bearing tree, a tall stump, 32 ins. diam., bears S 8° E, 33.0 feet, tag affixed



SKETCH OF CORNER

CERTIFICATION

I, Joshua Phillips
certify the information shown herein is true and correct.

[Signature]
Signature Ground Party

I, Kirk F. Adkins
certify that this Corner Record correctly represents work performed by me or under my direction in accordance with the "Corner Recordation Act" (70-22-101; et seq. M.C.A.)

[Signature]
Signature of Surveyor

Date: 07/18/08 Reg. No. 16734LS
Employer: WGM Group, Inc.

SEAL OF KIRK F. ADKINS, MONTANA, PROFESSIONAL LAND SURVEYOR

Office of Clerk and Recorder, County of _____ This "corner

record" WAS 212977 BOOK: CCR CC&R'S PAGE: 11226 Pages: 1

was noted c STATE OF MONTANA LINCOLN COUNTY

RECORDED: 07/22/2008 9:50 KOI: CC&R'S

TAMMY D. LAUER CLERK AND RECORDER

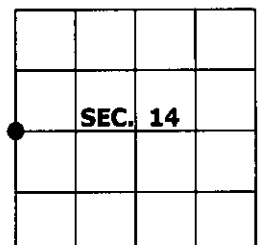
book No. FEE: \$0.00

BY: [Signature]

TO: WGM GROUP P.O. BOX 16027, MISSOULA, MONTANA 59808,

Cross Index No. L-17 T. 29 N R. 28 W PMM

Adopted July 1, 1981, Montana Board of Professional Engineers & Land Surveyors



● corner this sheet