

INSTRUCTIONS

1. Original and/or subsequent record used to evaluate the corner position.
2. Description of evidence found, note the discrepancies in the record, state method of establishing lost or obliterated corners.
3. Description of monument and accessories set to perpetuate the corner position.
4. Sketch of corner, show all pertinent data which can best be shown in a sketch example, corner marking, topography ties, position of accessories etc.
5. Certification must be signed and sealed by Land Surveyor registered in the State of Montana.
6. Fill in Cross Index & Section Diagram at bottom of sheet.

CERTIFIED CORNER RECORDATION

Corner ¼ Corner, Sections 11 & 14 T. 29 N R. 28 W P. M. M. Missoula County

RECORD:

Fessenden & Lyman 1903: "...39.95 Set a slate stone, 14 x 12 x 6 ins., 9 ins. in the ground, for ¼ sec. cor. marked ¼ on N. face;

from which:

A pine, 30 ins. dia., bears N. 82°30' W., 50 lks. dist., marked ¼ S 11 B T

A pine, 40 ins. dia., bears S. 27°30' W., 60 lks. dist., marked ¼ S 14 B T...."

FOUND:

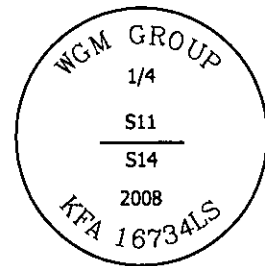
An original bearing tree, a rotting stump, 48 ins. diam., bears N 64° W, 33.0 feet, (no visible scar)
 Perpetuated blaze line, record bearing from northwest section corner, and record distance from found bearing tree stump used to position corner.
 Corner falls on perpetuated blaze line. Many closed line tree blaze scars found.

DATE OF FIELD WORK: JUNE, 2008

SET:

A ⅝ in. rebar with ¾ in. aluminum cap stamped:

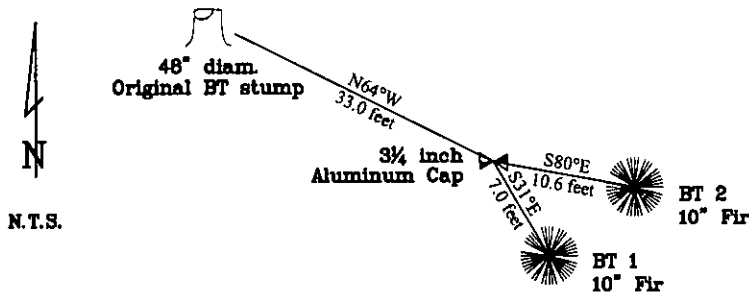
Geodetic Coordinates:
 NAD83(CORS): LAT. 48°16'59.900"N
 LONG. 115°08'22.207"W
 (for corner search usage only)



from which:

A 10 inch Fir, bears S 31° E, 7.0 feet, blazed and scribed: BT 1, tag affixed

A 10 inch Fir, bears S 80° E, 10.6 feet, blazed and scribed: BT 2, tag affixed



SKETCH OF CORNER

CERTIFICATION


I, Joshua Phillips
 certify the information shown herein is true and correct.

[Signature]
 Signature of Ground Party (Client)

I, Kirk F. Adkins
 certify that this Corner Record correctly represents work performed by me or under my direction in compliance with the "Corner Recordation Act" (70-22-101) of the State of Montana.

[Signature]
 Signature of Surveyor & Seal

Date: 07/18/08 Eng. No. 16734LS
 Employer: WGM Group



Office of Clerk and Recorder, County of _____ . This "corner

record" was filed for record on 212976 BOOK: CCR CC&R'S PAGE: 11225 Pages: 1

was noted on the cross-index plan RECORDED: 07/22/2008 9:45 KOI: CC&R'S

book No. _____ TAMMY D. LAUER CLERK AND RECORDER
 FEE: \$0.00 BY: *[Signature]* C. 14
 TO: WGM GROUP P.O. BOX 46027, MISSOULA, MONTANA 59808,

Cross Index No. J-19 T. 29 N R. 28 W P.M.M.

Adopted July 1, 1981, Montana Board of Professional Engineers & Land Surveyors

● corner this sheet