

## INSTRUCTIONS

1. Original and/or subsequent record used to evaluate the corner position.
2. Description of evidence found, note the discrepancies in the record, state method of establishing lost or obliterated corners.
3. Description of monument and accessories set to perpetuate the corner position.
4. Sketch of corner, show all pertinent data which can best be shown in a sketch example, corner marking, topography ties, position of accessories etc.
5. Certification must be signed and sealed by Land Surveyor registered in the State of Montana.
6. Fill in Cross Index & Section Diagram at bottom of sheet.

## CERTIFIED CORNER RECORDATION

Corner Corner, Sections 11, 12, 13 & 14 T. 29 N R. 28 W P.M.M. Lincoln County

## RECORD:

**Fessenden & Lyman 1903:** "...80.00 Set a slate stone, 14 x 15 x 5 ins., 9 ins. in the ground, for cor. of secs. 11, 12, 13 and 14, marked with 4 notches on S. and 1 notch on E. edge

from which:

A pine, 5 ins. dia., bears N. 45°45' E., 28 lks. dist., marked  
T 29 N R 28 W S 12 B T

A pine, 5 ins. dia., bears S. 11°30' E., 63 lks. dist., marked  
T 29 N R 28 W S 13 B T

A pine, 6 ins. dia., bears S. 68°30' W., 55 lks. dist., marked  
T 29 N R 28 W S 14 B T

A fir, 14 ins. dia., bears N. 37°30' W., 25 lks. dist., marked  
T 29 N R 28 W S 11 B T...."

## FOUND:

An original bearing tree, a tall stump, 20 ins. diam., bears N 57° W, 16.5 feet, (scribing visible)

An original bearing tree, a stump, 16 ins. diam., bears S 9° E, 41.5 feet, (blaze and growth ring scar visible)

## SET:

A 5/8 in. rebar with 3/4 in. aluminum cap stamped:

Geodetic Coordinates:

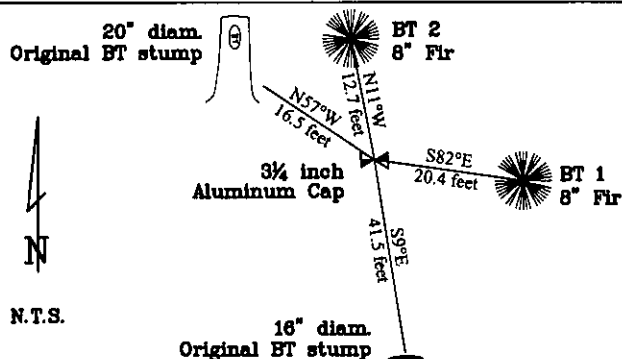

NAD83(CORS): LAT. 48°16'59.953"N  
LONG. 115°07'43.177"W  
(for corner reconnaissance)

from which:

A 8 inch Fir, bears S 82° E, 20.4 feet, blazed and scribed: BT 1, tag affixed

A 8 inch Fir, bears N 11° W, 12.7 feet, blazed and scribed: BT 2, tag affixed

DATE OF FIELD WORK: JUNE, 2008



SKETCH OF CORNER

CERTIFICATION

I, Joshua Phillips  
certify the information shown herein is true and correct.

Signature Ground Party Chief

I, Kirk F. Adkins  
certify that this Corner Record correctly represents work performed by me or under my direction in compliance with the "Corner Recordation Act" (70-22-101, et seq., M.C.A.)

Signature of Surveyor & Seal 16734LS

Date: 07/18/08 Reg. No. 16734LS

Employer: WGM Group, Inc.

MONTANA  
KIRK F. ADKINS  
LICENSED  
PROFESSIONAL LAND SURVEYOR

Office of Clerk and Recorder, County of \_\_\_\_\_ . This "corner

record" was filed for re: 212975 BOOK: CCR CC&R'S PAGE: 11224 Pages: 1

STATE OF MONTANA LINCOLN COUNTY

was noted on the CROSS-RECORDED: 07/22/2008 9:40 KOI: CC&R'S

book No. \_\_\_\_\_ TAMMY D. LAUER CLERK AND RECORDER

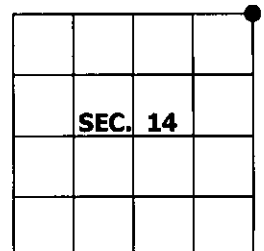
FEE: \$0.00

BY: Tammy D. Lauer

TO: WGM GROUP P.O. BOX 16027, MISSOULA, MONTANA 59808,

Cross Index No. J-21 T. 29 N R. 28 W PMM

Adopted July 1, 1981, Montana Board of Professional Engineers & Land Surveyors



● corner this sheet