

INSTRUCTIONS

1. Original and/or subsequent record used to evaluate the corner position.
2. Description of evidence found, note discrepancies in the record, state method of establishing lost or obliterated corners.
3. Description of monument and accessories set to perpetuate the corner position.
4. Sketch of corner, show all pertinent data which can best be shown in a sketch example, corner marking, topography ties, position of accessories, etc.
5. Certification must be signed and sealed by Land Surveyor registered in the State of Montana.
6. Fill in Cross Index & Section Diagram at bottom of sheet.

CERTIFIED CORNER RECORDATION

Corner S1/16 SEC.S 14/13 T. 29N R. 27W P.M.M. Lincoln County

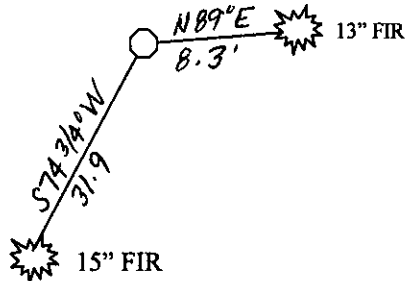
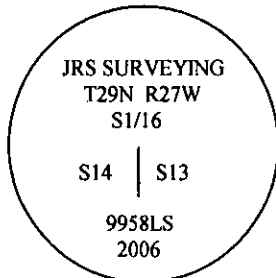
The new corner monument was established as a result of a subdivisional survey of the Section. Said subdivisional survey was made in accordance with methods and procedures contained in the Manual of Surveying Instructions (1973); U.S. Bureau of Land Management.

FOUND:

No evidence of corner found.

ESTABLISH:

Set a 5/8" x 30" rebar with 3/4" aluminum cap, marked as shown below; from which:
A 13" Fir bears N88°52'47"E, 8.30 feet distant, blaze and scribe "S1/16 S13 BT"
A 15" Fir bears S34°36'36"W, 31.90 feet distant, blaze and scribe "S1/16 S14 BT"



SKETCH OF CORNER


CERTIFICATION

I, Stephen Jeske
Certify the information shown herein is true and correct.

Stephen Jeske
Signature Ground Party Chief

I, Stephen Jeske
certify that this Corner Record correctly represents work performed by me or under my direction in compliance with the "Corner Record Act" (70-22-101, et seq., M.C.A.)

Stephen Jeske
Signature of Surveyor & Seal

Date: 05-27-08 Reg. No. 14230LSEmployer: J.R.S. Surveying, Inc.

Office of Clerk and Recorder, County of _____ This "corner

record" was filed for record? 211731 BOOK: CCR CC&R'S PAGE: 11211 Pages: 1

was noted on the cross-index STATE OF MONTANA LINCOLN COUNTY

RECORDED: 05/29/2008 10:34 KOI: CC&R'S

book no. _____ TAMMY D. LAUER CLERK AND RECORDER

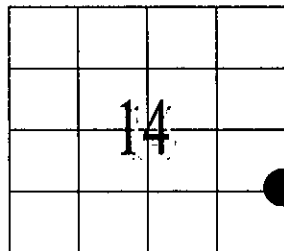
FEE: \$0.00

BY: Bill Dornell, Deputy

TO: J.R.S. SURVEYING P.O. BOX 1050, LIBBY, MONTANA 59923

Cross Index No. M21 T. 29N R. 27W PMM

Adopted July 1, 1981, Montana Board of Professional Engineers & Land Surveyors



• - Corner this sheet