

INSTRUCTIONS

1. Original and/or subsequent record used to evaluate the corner position.
2. Description of evidence found, note discrepancies in the record, state method of establishing lost or obliterated corners.
3. Description of monument and accessories set to perpetuate the corner position.
4. Sketch of corner, show all pertinent data which can best be shown in a sketch example, corner marking, topography ties, position of accessories, etc.
5. Certification must be signed and sealed by Land Surveyor registered in the State of Montana.
6. Fill in Cross Index & Section Diagram at bottom of sheet.

CERTIFIED CORNER RECORDATION

Corner CW1/16 SEC. 14 T. 29N R. 27W P.M.M. Lincoln County

ORIGINAL:

James Burton - 1981

Set 2½" x 30" aluminum monument with a ¾" aluminum cap; from which:

A 9" Fir bears N52°W, 36.3 feet distant, blaze and scribe "CW 1/16 BT"

A 6" Fir bears S61°W, 51.0 feet distant, blaze and scribe "CW 1/16 BT"

FOUND:

Found ¾" aluminum cap on 2½" standard USFS aluminum monument, marked as shown below; from which:

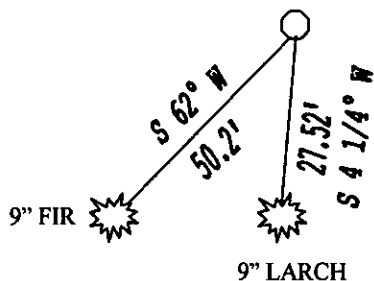

A 9" Fir bears S62°W, 50.2 feet distant, with healed blaze and bearing tree tag, marked N61°E, 51.0' distant 1981.

ESTABLISH:

Establish one new accessory for this corner.

A 9" Larch bears S04°15'19"W, 27.52 feet distant, blaze and scribe "CW1/16 S14 BT"

Bearing trees were painted red and bearing tree tag was attached.



SKETCH OF CORNER


CERTIFICATION

I, Stephen Jeske

Certify the information shown herein is true and correct.

Signature Ground Party ChiefI, Stephen Jeske

certify that this Corner Record correctly represents work performed by me or under my direction in compliance with the "Corner Record Act" (70-22-107, et seq., M.C.A.)

Signature of Surveyor & SealDate: 05-27-08 Reg. No. 14230LSEmployer: J.R.S. Surveying, Inc.

Office of Clerk and Recorder, County of _____ This "corner

record" was filed for record or

211725 BOOK: CCR CC&R'S PAGE: 11205 Pages: 1

was noted on the cross-index] STATE OF MONTANA LINCOLN COUNTY

RECORDED: 05/29/2008 10:28 KOI: CC&R'S

book no. _____ TAMMY D. LAUER CLERK AND RECORDER

FEE: \$0.00

BY:

TO: J.R.S. SURVEYING P.O. BOX 1050, LIBBY, MONTANA 59923

Cross Index No. L18 T. 29N R. 27W PMM