

INSTRUCTIONS

1. Original and/or subsequent record used to evaluate the corner position.
2. Description of evidence found, note discrepancies in the record, state method of establishing lost or obliterated corners.
3. Description of monument and accessories set to perpetuate the corner position.
4. Sketch of corner, show all pertinent data which can best be shown in a sketch example, corner marking, topography ties, position of accessories, etc.
5. Certification must be signed and sealed by Land Surveyor registered in the State of Montana.
6. Fill in Cross Index & Section Diagram at bottom of sheet.

CERTIFIED CORNER RECORDATION

Corner SE COR. SEC. 13 T. 29N R. 27W P.M.M. Lincoln County

ORIGINAL:

GLO - Paul S.A. Bickel - 1901

Set a slate stone 22x5x5 inches, 17 inches in the ground for closing corner of Sections 13, and 24, marked C.C. on west with 3 grooves on north and south faces; from which:

A Tamarack, 12 inches diameter, bears S42°W, 75 links (49.5 feet) distant, marked "T29N R27W S24 BT"

A Tamarack, 40 inches diameter, bears N76°W, 80 links (52.8 feet) distant, marked "T29N R27W S13 BT"

FOUND:

Found original stone 4"x4"x16", with 3 notches on north side and 5 notches on west, 6 inches above ground; from which:

A 21" Fir, with healed blaze, bears N33°20'40"E, 9.27 feet distant.

A 36" Tamarack stump, 4 feet high with visible scribe, bears N76°03'34"W, 52.6 feet distant.

A 20" Tamarack snag, with visible scribe, bears S42°19'51"W, 49.5 feet distant.

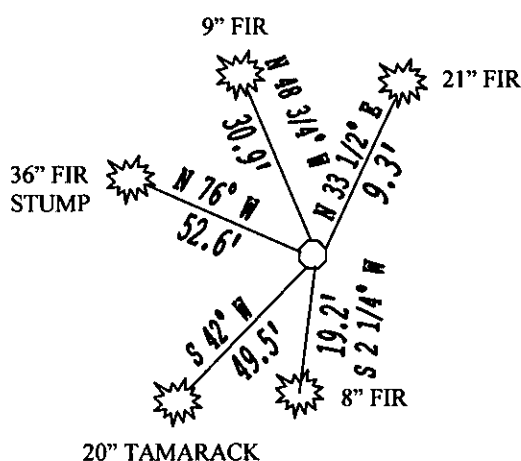
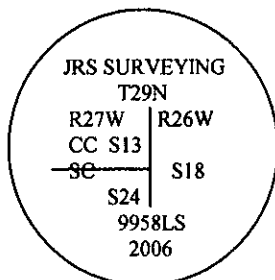
ESTABLISH:

Replace found original stone with 3/4" aluminum cap on standard 2 1/2" aluminum monument. Establish two new accessories for this corner.

A 7.5" Fir bears S2°21'57"W, 19.16 feet distant, blaze and scribe "T29N R27W S24 BT"

An 8" Fir bears N48°51'50"W, 30.91 feet distant, blaze and scribe "T29N R27W S13 BT"

Bearing trees were painted red and bearing tree tag attached.



SKETCH OF CORNER


CERTIFICATION

I, Stephen Jeske

Certify the information shown herein is true and correct.

Signature Ground Party ChiefI, Stephen Jeske

certify that this Corner Record correctly represents work performed by me or under my direction in compliance with the "Corner Recordation Act" (70-22-101, et seq., M.C.A.)

Signature of Surveyor & SealDate: 05-27-09 Reg. No. 14230LSEmployer: J.R.S. Surveying, Inc.

Office of Clerk and Recorder, County of _____ This "corner

record" was filed for record on 211718 BOOK: CCR CC&R'S PAGE: 11198 Pages: 1was noted on the cross-index plate STATE OF MONTANA LINCOLN COUNTY

book no. _____ TAMMY D. LAUER CLERK AND RECORDER

FEE: \$0.00

BY:

TO: J.R.S. SURVEYING P.O. BOX 1050, LIBBY, MONTANA 59923

Cross Index No. N25 T. 29N R. 27W PMM

Adopted July 1, 1981, Montana Board of Professional Engineers & Land Surveyors

• - Corner this sheet