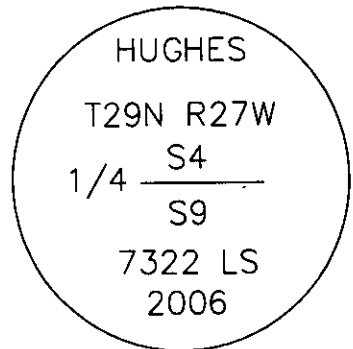


# CERTIFIED CORNER RECORDATION

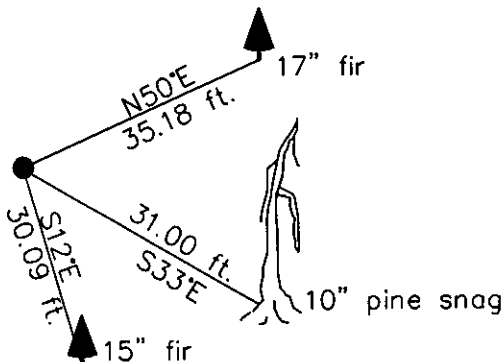
Corner S 1/4 S4 T 29 N. R. 27 W. P.M.M. Lincoln County

- I. Record:** 1902 original GLO survey by Paul S. Bickel: Set a trachite stone, 18x7x4 ins. 12 ins. in the ground, marked 1/4 on the N face from which:
- A pine, 4 ins. diam., bears North, 33 lks. dist., (21.78 ft.), mkd. 1/4 S4 BT.
  - A pine, 8 ins. diam., bears S. 33°30' E., 47 lks. dist., (31.02 ft.), mkd. 1/4 S9 BT.
- II. Found:** A trachite stone 18x7x5 ins. 12 ins. in the ground mkd. 1/4 on the N. face from which:
- A pine snag, 10 ins. diam., bears S. 33° E., 31.00 ft. dist., with visible scribes.
- III. Perpetuation:** At the corner point, determined by the original found stone monument, set a 5/8 ins. diam. steel rebar 24 ins. long 22 ins. in the ground, with a 1 1/2 ins. diam. Aluminum cap marked as shown below from which:
- A fir, 17 ins. diam., bears N. 50° E., 35.18 ft. dist., scribed 1/4 S4 BT.
  - A fir, 15 ins. diam., bears S. 12° E., 30.09 ft. dist., scribed 1/4 S9 BT.
- Painted faces and 6 in. wide red bands to all bearing trees and attached Land Survey Monument and Bearing Tree signs.
- Set a steel post on line 3 ft. North of set monument.
- Magnetic declination: 18° East
- Equipment used: Hand compass and loggers tape



Kootenai Surveyors Inc., 314 California Av., Libby, MT. 59923 (406) 293-4354

Cross Wolf- PCTC



SKETCH OF CORNER

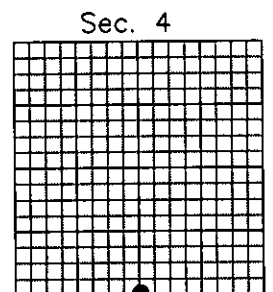
CERTIFICATION

I, Kelly Rooney  
 certify the information shown herein is true and correct.  
*Kelly Rooney*  
 Signature Ground Party Chief

I, Alvah F. Hughes  
 certify that this Corner Record correctly represents work performed by me or under my direction in compliance with the "Corner Recordation Act" (70-27-101, et seq., M.C.A.)

*Alvah F. Hughes*  
 Signature of Surveyor & Seal: **HUGHES**  
 Date: 10/31/2006 Reg. No. 7322-LS-7322-LS  
 Employer: Kootenai Surveyors Inc.

Office of Clerk and Recorder, County of Lincoln. This "corner record" was filed for record 200851 BOOK: CCR CC&R'S PAGE: 11052 Pages: 1 was noted on the cross-in-book No. \_\_\_\_\_ STATE OF MONTANA LINCOLN COUNTY RECORDED: 02/07/2007 9:09 KOI: CC&R'S TAMMY D. LAUER CLERK AND RECORDER FEE: \$0.00 BY: *Tammy D. Lauer* TO: FILED



• corner this sheet

Cross Index No. E 11 T. 29N R. 27W P.M., MT

Adopted July 1, 1981, Montana Board of Professional Engineers & Land Surveyors