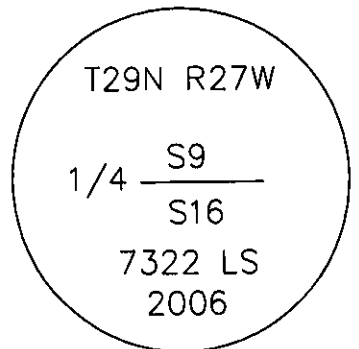


# CERTIFIED CORNER RECORDATION

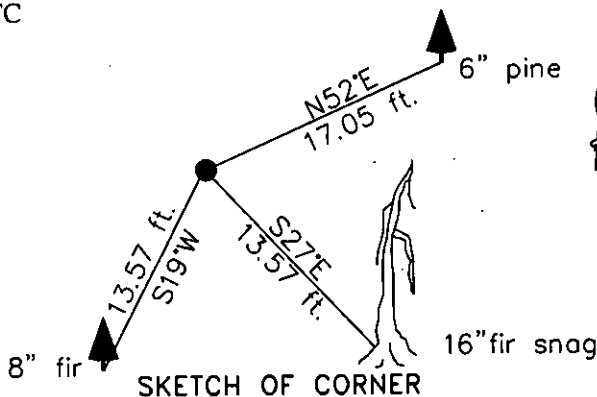
Corner S 1/4 S9 T 29 N. R. 27 W. P.M.M. Lincoln County

- I. Record: 1902 original GLO survey by Paul S. Bickel: Set a trachite stone, 18x8x5 ins. 12 ins. in the ground, marked 1/4 on the N. face from which:
- A fir, 12 ins. diam., bears N. 19° E., 43 lks. dist., (28.38 ft.), mkd. 1/4 S9 BT.
- A fir, 12 ins. diam., bears S. 27° E., 42 lks. dist., (27.72 ft.), mkd. 1/4 S16 BT.
- II. Found: A trachite stone 16x7x6 ins. 11 ins. in the ground mkd. 1/4 on the N. face from which:
- A fir snag, 16 ins. diam., bears S. 27° E., 27.72 ft. dist. with visible scribes.
- III. Perpetuation: At the corner point, determined by the original found stone monument, set a Aluminum pipe 2 1/2 ins. diam., 30 ins. long 24 ins. in the ground, with a 3 1/4 ins. diam. Aluminum cap marked as shown below from which:
- A pine, 6 ins. diam., bears N. 52° E., 17.05 ft. dist., scribed 1/4 S9 BT.
- A fir, 8 ins. diam., bears S. 19° W., 13.57 ft. dist., scribed 1/4 S16 BT.
- Painted faces and 6 in. wide red bands to all bearing trees and attached Land Survey Monument and Bearing Tree signs.
- Raise a collar of stone 1 ft. diam., 1 ft. high around set monument.
- Magnetic declination: 18° East
- Equipment used: Hand compass and loggers tape



Kootenai Surveyors Inc., 314 California Av., Libby, MT. 59923 (406) 293-4354

Cross Wolf- PCTC



SKETCH OF CORNER

## CERTIFICATION

I, Kelly Rooney  
certify the information shown herein is true and correct.

Kelly Rooney  
Signature of Surveyor & Party Chief


I, Alvah F. Hughes  
certify that this Corner Record correctly represents work performed by me or under my direction in compliance with the "Corner Recordation Act" (70-22-101, et seq., M.C.A.)

Alvah F. Hughes  
Signature of Surveyor & Party Chief

Date: 10/31/2006 Reg. No. 7322-LS7322

Employer: Kootenai Surveyors Inc.

Sec. 9



• corner this sheet

Office of Clerk and Recorder, County of Lincoln. This "corner

record" was filed for record of 200850 BOOK: CCR CC&R'S PAGE: 11051 Pages: 1

was noted on the cross-index STATE OF MONTANA LINCOLN COUNTY

book No. RECORDED: 02/07/2007 9:08 KOI: CC&R'S

TAMMY D. LAUER CLERK AND RECORDER

FEE: \$0.00

BY: Joanne Lauer

TO: FILED

Cross Index No. J 11 T. 29N R. 27W P.M., MT

Adopted July 1, 1981, Montana Board of Professional Engineers & Land Surveyors