

# CERTIFIED CORNER RECORDATION

Corner NE COR. S4 T. 29 N. R. 27 W. P.M.M. Lincoln County

I. Record: 1902 original GLO survey by P. Bickel: Set a trachite stone 20x9x4 ins. 15 ins. in the ground, marked CC on the S., with 3 grooves on the E. and W. faces; from which:

A pine, 14 ins. diam., bears S. 82°15' E., 46 lks. dist. (30.36 ft.) mkd. T29N R27W S3 BT.  
A pine, 30 ins. diam., bears S. 73°30' W., 83 lks. dist. (54.78 ft.) mkd. T29N R27W S4 BT.

1965 BLM Remonumentation by D. Lindenburg: Set on iron post, 30 ins. long, 2 1/2 ins. diam., 26 ins. in the ground, with brass cap from which:

A pine, 18 ins. diam., bears S. 82°15' E., 30.36 ft. dist. with visible scribing.  
A fir, 11 ins. diam., bears S. 80° E., 60 lks. dist. (39.60 ft.) mkd. T29N R27W S3 CC BT.  
A fir, 11 ins. diam., bears S. 61° W., 72 lks. dist. (47.52 ft.) mkd. T29N R27W S4 CC BT.

II. Found: A 2 1/2 ins. diam. iron pipe with a 3 1/4 ins. diam. BLM brass cap, 4 ins. above ground, firmly set and marked as shown below.

No remains of any original bearing trees due to road cut slope in the area.

III. Perpetuation: Establish two bearing trees described below :

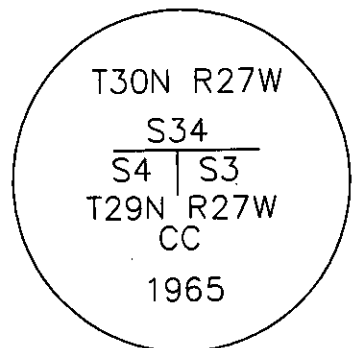
A fir, 14 ins. diam., bears S. 81° W., 31.60 ft. dist., mkd. T29N R27W CC S4 BT.  
A larch, 8 ins. diam., bears N. 29° E., 34.35 ft. dist., mkd. X BT.  
A larch, 4 ins. diam., bears S. 71° E., 30.60 ft. dist., mkd. X BT.

Painted faces and 6 in. wide red bands to all bearing trees and attached Land Survey Monument and Bearing Tree signs.

Set a steel post on line 3 ft. West of found monument.

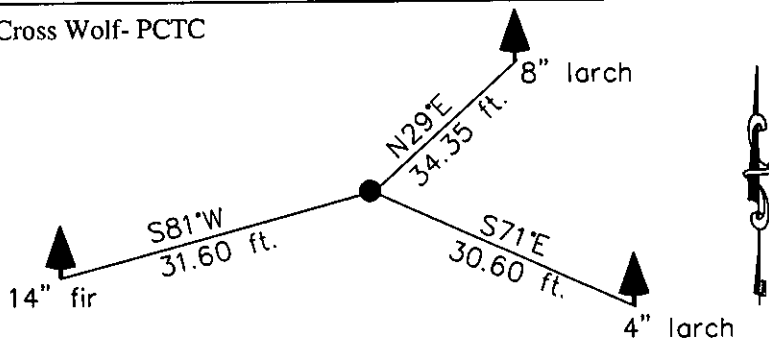
Magnetic declination: 18° East

Equipment used: Hand compass and loggers tape



Kootenai Surveyors Inc., 314 California Av., Libby, MT. 59923 (406) 293-4354

Cross Wolf- PCTC



SKETCH OF CORNER


## CERTIFICATION

I, Kelly Rooney  
certify the information shown herein is true and correct.  
*Kelly Rooney*  
Signature Ground Party Chief

I, Alvah F. Hughes  
certify that this Corner Record correctly represents work performed by me or under my direction in compliance with the "Corner Recordation Act" (70-22-101, et. seq., M.C.A.)  
*Alvah F. Hughes*  
Signature of Surveyor

Date: 11/9/2006 Reg. No. 7322-15  
Employer: Kootenai Surveyors Inc.

Sec. 4



• corner this sheet

Office of Clerk and Recorder, County of Lincoln. This "corner

record" was filed for record on 200844 BOOK: CCR CC&R'S PAGE: 11045 Pages: 1  
was noted on the cross-index STATE OF MONTANA LINCOLN COUNTY  
book No. RECORDED: 02/07/2007 9:03 KOI: CC&R'S  
TAMMY D. LAUER CLERK AND RECORDER  
FEE: \$0.00 BY: *Tammy D. Lauer*  
TO: FILED

Cross Index No. A 13 T. 29N R. 27W P.M., MT

Adopted July 1, 1981, Montana Board of Professional Engineers & Land Surveyors