

CERTIFIED CORNER RECORDATION

Corner E 1/4 S2 T 29 N. R. 27 W. P.M.M. Lincoln County

I. Record: 1902 original GLO survey by Paul S. Bickel: Set a slate stone, 18x6x5 ins. 12 ins. in the ground, marked 1/4 on the W. face from which:

A fir, 12 ins. diam., bears West., 11 lks. dist., (7.26 ft.), mkd. 1/4 S2 BT.
A fir, 5 ins. diam., bears N. 58° E., 5 lks. dist., (3.30 ft.), mkd. 1/4 S1 BT.

1965 BLM Remonumentation by D. Lindenburg: Set an iron post, 30 ins. long, 2 1/2 ins. diam., 26 ins. in the ground, with brass cap from which:

A fir, 21 ins. diam., bears West., 11 lks. dist., (7.26 ft.) with overgrown blaze.
A fir, 7 ins. diam., bears N. 47° E., 55 lks. dist., (36.30 ft.) mkd. 1/4 S1 BT.

II. Found: A 3 1/4 ins. diam. BLM brass cap on a 2 1/2 ins. diam. iron pipe firmly set from which:

A fir, 24 ins. diam., bears West, 7.26 ft. dist. with healed face.
A fir stump, 10 ins. diam., bears N. 47° E., 36.62 ft. dist., with visible scribes.

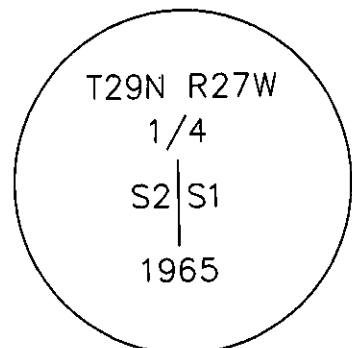
III. Perpetuation: Establish one bearing tree described below:

A larch, 10 ins. diam., bears N. 45° E., 30.24 ft. dist., scribed 1/4 S1 BT.

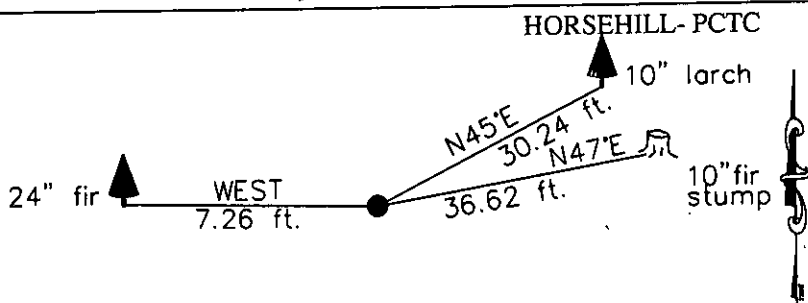
Painted faces and 6 in. wide red bands to all bearing trees and attached Land Survey Monument and Bearing Tree signs.

Magnetic declination: 18° East

Equipment used: Hand compass and loggers tape



Kootenai Surveyors Inc., 314 California Av., Libby, MT. 59923 (406) 293-4354



SKETCH OF CORNER

CERTIFICATION
I, Kelly Rooney
certify the information shown herein is true and correct.
Kelly Rooney
Signature Group Party Chief
I, Alvah F. Hughes
certify that this Corner Record correctly represents work performed by me or under my direction in compliance with the "Corner Recordation Act" (70-22-101, et seq. M.C.A.)
Alvah F. Hughes
Signature of Surveyor & Seal
Date: 12/27/2006 Reg. No. 7322
Employer: Kootenai Surveyors Inc.


Office of Clerk and Recorder, County of Lincoln This "corner

Sec. 2

record" was filed for record 200834 BOOK: CCR CC&R'S PAGE: 11035 Pages: 1
was noted on the cross-in STATE OF MONTANA LINCOLN COUNTY
book No. RECORDED: 02/06/2007 3:33 KOI: CC&R'S
TAMMY D. LAUER CLERK AND RECORDER
FEE: \$0.00 BY: *Deanne Lauer*
TO: FILED

Cross Index No. C 21 T. 29N R. 27W P.M., MT

Adopted July 1, 1981, Montana Board of Professional Engineers & Land Surveyors



• corner this sheet