

CERTIFIED CORNER RECORDATION

Corner E 1/16 S5 T 29 N. R. 27 W. P.M.M. Lincoln County

I. Record: None

II. Found: No monuments found during area search.

III. Perpetuation: At the corner point, determined by survey, set a 5/8 ins. diam. steel rebar 24 ins. long 22 ins. in the ground, with a 3 1/4 ins. diam. Aluminum cap marked as shown below from which:

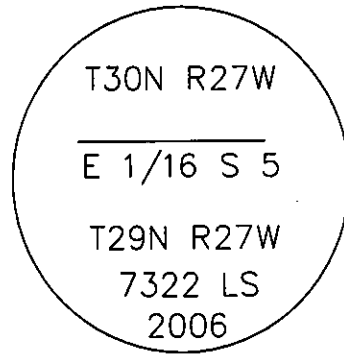
A fir, 10 ins. diam., bears S. 10° E., 22.24 ft. dist., scribed E 1/16 S5 BT.
 A fir, 5 ins. diam., bears S. 41° E., 33.67 ft. dist., scribed E 1/16 S5 BT.

Painted faces and 6 in. wide red bands to all bearing trees and attached Land Survey Monument and Bearing Tree signs.

Set a steel post on line 3 ft. East of set monument with Survey Monument and Property line stickers attached.

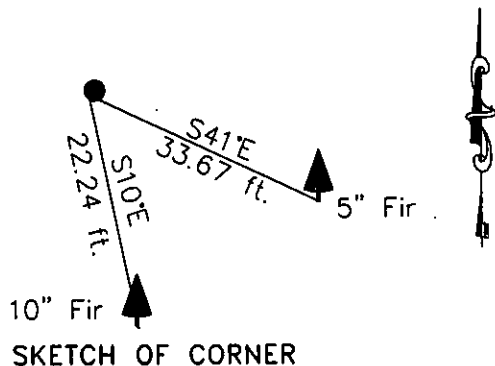
Magnetic declination: 18° East

Equipment used: Hand compass and loggers tape




Kootenai Surveyors Inc., 314 California Av., Libby, MT. 59923 (406) 293-4354

Redemption Hill - PCTC



CERTIFICATION
 I, Kelly Rooney
 certify the information shown herein is true and correct.
Kelly Rooney
 Signature Ground Party Chief

I, Alvah F. Hughes
 certify that this Corner Record correctly represents work performed by me or under my direction in compliance with the "Corner Recordation Act" (70-22-101, et. seq., M.C.A.)
Alvah F. Hughes
 Signature of Surveyor & Seal
 Date: 10/31/2006 Reg. No. 7322 LS
 Employer: Kootenai Surveyors Inc.



Office of Clerk and Recorder, County of Lincoln This "corner

record" was filed for record 200824 BOOK: CCR CC&R'S PAGE: 11025 Pages: 1

was noted on the cross-index STATE OF MONTANA LINCOLN COUNTY

book No. RECORDED: 02/06/2007 3:23 KOI: CC&R'S

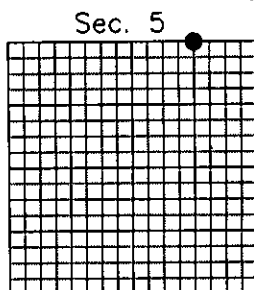
TAMMY D. LAUER CLERK AND RECORDER

FEE: \$0.00

BY: *Tammy D. Lauer*

TO: FILED

Cross Index No. A 07:08 T. 29N R. 27W P.M., MT



• corner this sheet

Adopted July 1, 1981, Montana Board of Professional Engineers & Land Surveyors