

# CERTIFIED CORNER RECORDATION

Corner NE 1/16 S5 T. 29 N. R. 27 W. P.M.M. Lincoln County

I. Record: None

II. Found: No monuments found during area search.

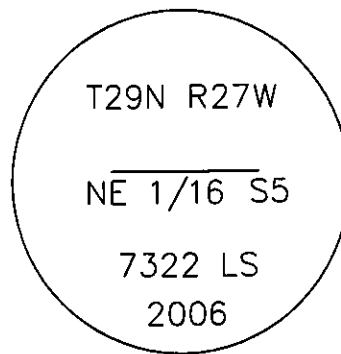
III. Perpetuation: At the corner point, determined by survey, set a 3 1/4 ins. diam. Aluminum rock cap marked as shown below from which:

A fir, 11 ins. diam., bears S. 71° E., 53.30 ft. dist., scribed NE 1/16 S5 BT.  
A pine, 9 ins. diam., bears N. 32° W., 24.57 ft. dist., scribed NE 1/16 S5 BT.

Painted faces and 6 in. wide red bands to all bearing trees and attached.  
Land Survey Monument and Bearing Tree signs.

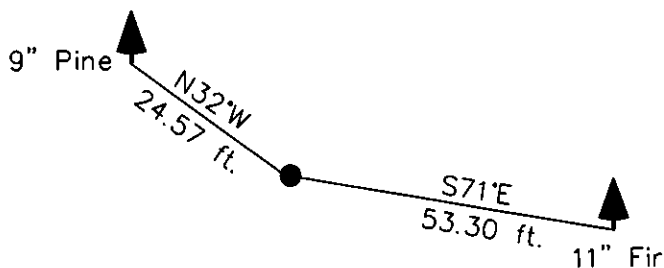
Magnetic declination: 18° East

Equipment used: Hand compass and loggers tape



Kootenai Surveyors Inc., 314 California Av., Libby, MT. 59923 (406) 293-4354

Redemption Hill - PCTC



SKETCH OF CORNER

## CERTIFICATION

I, Kelly Rooney  
certify the information shown herein is true and correct.  
*Kelly Rooney*  
Signature Ground Party Chief

I, Alvah F. Hughes  
certify that this Corner Record correctly represents work performed by me or under my direction in compliance with the "Corner Recordation Act" (78-22-101, et seq., M.C.A.)  
*Alvah F. Hughes*  
Signature of Surveyor & Seal

Date: 10/31/2006 Reg. No. 7322-LS

Employer: Kootenai Surveyors Inc.

Office of Clerk and Recorder, County of Lincoln This "corner

record" was filed for record 200822 BOOK: CCR CC&R'S PAGE: 11023 Pages: 1

was noted on the cross-in STATE OF MONTANA LINCOLN COUNTY  
RECORDED: 02/06/2007 3:21 KOI: CC&R'S

book No. TAMMY D. LAUER CLERK AND RECORDER

FEE: \$0.00

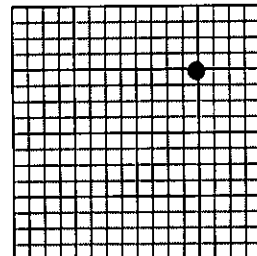
BY: *Debbie Kenna*  
Deputy

TO: FILED

Cross Index No. B 08 T. 29N R. 27W P.M., MT

Adopted July 1, 1981, Montana Board of Professional Engineers & Land Surveyors

Sec. 5



• corner this sheet