

CERTIFIED CORNER RECORDATION

Corner E 1/4 S7 T. 29 N. R. 27 W. P.M.M. Lincoln County

I. Record: 1902 original GLO survey by Paul S. Bickel: Set a trachite stone 27x6x5 ins. 20 ins. in the ground, marked 1/4 on the W face from which:

A pine, 6 ins. diam., bears S. 48°15' E., 38 lks. dist., (25.08 ft.), mkd. 1/4 S 8 BT.
A pine, 16 ins. diam., bears N. 72°15' W., 76 lks. dist., (50.16 ft.), mkd. 1/4 S 7 BT.

1971 BLM Remonumentation by J. French: Set a iron post, 30 ins. long, 2 1/2 ins. diam., 24 ins. in the ground with brass cap from which:

A pine snag, 14 ins. diam., bears S. 84°15' E., 38 lks. dist., mkd. S.
A pine, 20 ins. diam., bears N. 72°30' W., 76 lks. dist., mkd. 1/4 S7 BT.
A pine, 10 ins. diam., bears N. 64°15' E., 109 lks. dist., mkd. 1/4 S8 BT.

II. Found: A 2 1/2 ins. diam. iron pipe with a 3 1/4 ins. diam. BLM brass cap 4 ins. above ground and firmly set from which :

A pine snag, 15 ins. diam., bears S. 84° E., 25.13 ft. dist., with visible face.
A pine stump, 20 ins. diam., bears N. 72°30' W., 50.20 ft. dist., with no mks.
A pine snag, 15 ins. diam., bears N. 64° E. 71.94 ft. dist. with overgrown face.

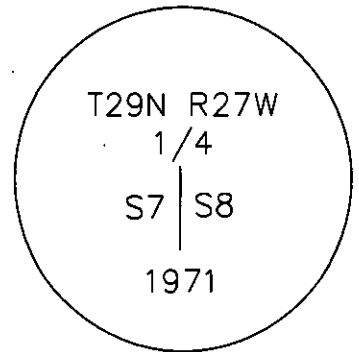
III. Perpetuation: Establish two new bearing trees described below :

A pine, 10 ins. diam., bears S. 82°E., 27.92 ft. dist., scribed 1/4 S8 BT.
A fir, 9 ins. diam., bears N. 68°W., 14.05 ft. dist., scribed 1/4 S7 BT.

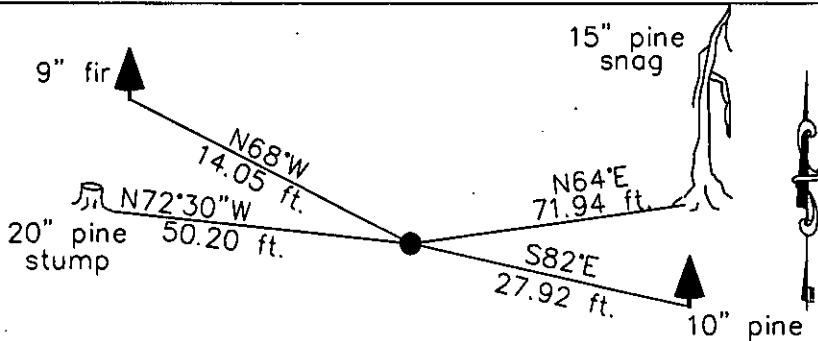
Painted faces and 6 in. wide red bands to all bearing trees and attached Land Survey Monument and Bearing Tree signs.

Magnetic declination: 18° East

Equipment used: Hand compass and loggers tape



Kootenai Surveyors Inc., 314 California Av., Libby, MT. 59923 (406) 293-4354



Redeemed Big 8- PCTC

SKETCH OF CORNER

CERTIFICATION

I, Levi Powell
certify the information shown herein is true and correct.
Levi Powell
Signature Ground Party Chief

I, Alvah F. Hughes
certify that this Corner Record correctly represents work performed by me or under my direction in compliance with the "Corner Recordation Act" (70-22-101, et seq., M.C.A.)
Alvah F. Hughes
Signature of Surveyor & Seal

Date: 11/13/2006 Reg. No. 7322-LS
Employer: Kootenai Surveyors, Inc.

Office of Clerk and Recorder, County of Lincoln. This "corner record" was filed for record on _____

200816 BOOK: CCR CC&R'S PAGE: 11021 Pages: 1

was noted on the cros: STATE OF MONTANA LINCOLN COUNTY

book No. _____ RECORDED: 02/06/2007 1:27 KOI: CC&R'S

TAMMY D. LAUER CLERK AND RECORDER

FEE: \$0.00

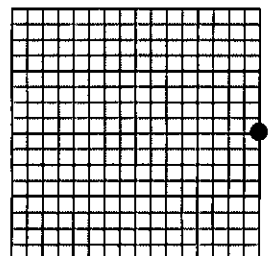
BY: Levi Powell

TO: FILED

Cross Index No. G 05 T. 29N R. 27W P.M., MT

Adopted July 1, 1981, Montana Board of Professional Engineers & Land Surveyors

Sec. 7



• corner this sheet