

# CERTIFIED CORNER RECORDATION

Corner S 1/4 S17 T 29 N. R. 27 W. P.M.M. Lincoln County

I. Record: 1902 original GLO survey by Paul S. Bickel: Set a trachite stone 22x11x8 ins. 16 ins. in the ground, marked 1/4 on the N. face from which:

A fir, 9 ins. diam., bears North 73 lks. dist., (48.18 ft.), mkd. 1/4 S 17 BT.  
 A tamarack, 14 ins. diam., bears S. 32° E., 44 lks. dist., (29.04 ft.), mkd. 1/4 S20 BT.

1964 BLM Remonumentation by R. Larimer : Set a iron post, 30 ins. long, 2 1/2 ins. diam., 27 ins. in the ground with brass cap from which:

A fir, 12 ins. diam., bears North, 73 lks. dist., (48.18 ft.) with visible mks  
 A larch, 16 ins. diam., bears S. 20° E., 44 lks. dist., (29.04 ft.) with visible mks.

II. Found: A 2 1/2 ins. diam. iron pipe with a 3 1/4 ins. diam. BLM brass cap 3 ins. above ground and firmly set from which:

A fir, 18 ins. diam., bears North, 48.40 ft. dist., with visible scribes.

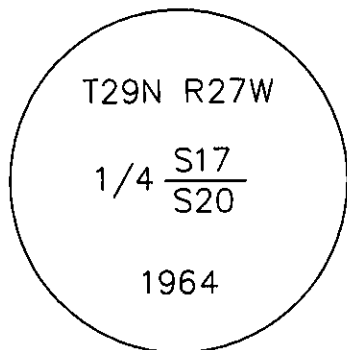
III. Perpetuation: Establish one bearing tree described below:

A fir, 8 ins. diam., bears S. 66° E., 15.80 ft. dist., scribed 1/4 S20 BT.

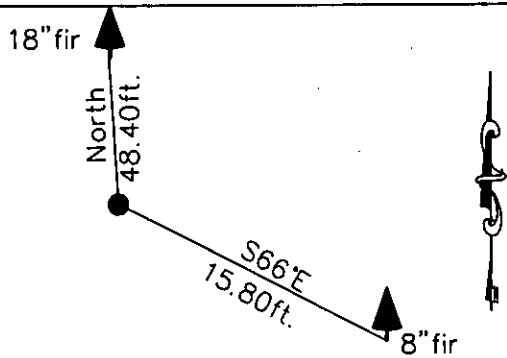
Painted faces and 6 in. wide red bands to all bearing trees and attached Land Survey Monument and Bearing Tree signs.

Magnetic declination: 18° East

Equipment used: Hand compass and loggers tape



Kootenai Surveyors Inc., 314 California Av., Libby, MT. 59923 (406) 293-4354



CERTIFICATION

I, Levi Powell  
 certify the information shown herein is true and correct.  
*Levi Powell*  
 Signature Ground Party Chief

I, Alvah F. Hughes  
 certify that this Corner Record correctly represents work performed by me or under my direction in compliance with the "Corner Recordation Act" (70-22-101, et seq., M.C.A.)  
*Alvah F. Hughes*  
 Signature of Surveyor & Seal

Date: 1/11/2007 Reg. No. 7322-13

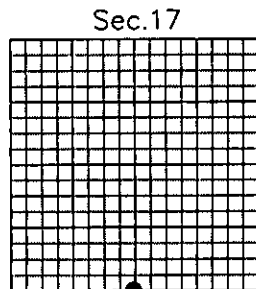
Employer: Kootenai Surveyors, Inc.

Redeemed Big 8- PCTC

SKETCH OF CORNER

Office of Clerk and Recorder, County of Lincoln This "corner

record" was filed for reco 200806 BOOK: CCR CC&R'S PAGE: 11011 Pages: 1  
 was noted on the cross- STATE OF MONTANA LINCOLN COUNTY  
 book No. RECORDED: 02/06/2007 1:07 KOI: CC&R'S  
TAMMY D. LAUER CLERK AND RECORDER  
 FEE: \$0.00 BY: *Tammy D. Lauer*  
 TO: FILED



Cross Index No. N 20 7 T. 29N R. 27W P.M., MT

Adopted July 1, 1981, Montana Board of Professional Engineers & Land Surveyors