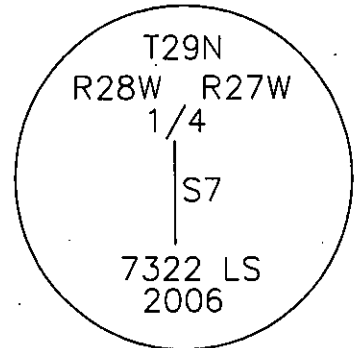


CERTIFIED CORNER RECORDATION

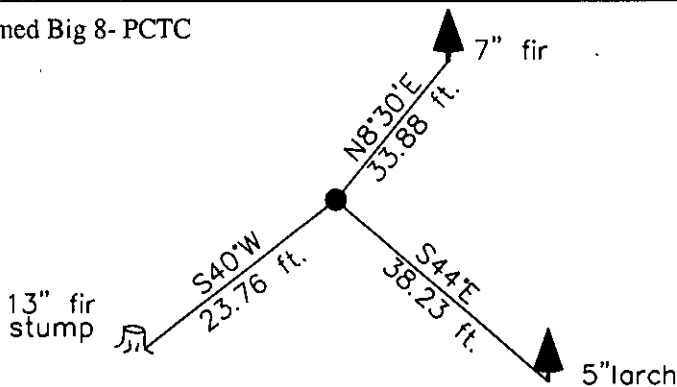
Corner W 1/4 S7 T 29 N. R. 27 W. P.M.M. Lincoln County

- I. Record: 1893 original GLO survey by J. Keerl and A. Jaqueth: Set a trachite stone 19x10x6 ins. 13 ins. in the ground, marked 1/4 on the W. face, from which:
- A fir, 12 ins. diam., bears N. 22° E., 60 lks. dist. (39.60 ft.) mkd. 1/4 S 7 BT.
- A fir, 6 ins. diam., bears S. 40° W., 36 lks. dist. (23.76 ft.) mkd. 1/4 S 12 BT.
- II. Found: A trachite stone, 18x10x6 ins. firmly set, 6 ins. above ground, marked 1/4 on the west face from which:
- A fir stump, 13 ins. diam., bears S. 40° W., 23.76 ft. dist., no visible marks.
- III. Perpetuation: At the corner point, determined by the original stone monument, set a Aluminum pipe 2 1/2 ins. diam., 30 ins. long, 25 ins. in the ground, with a 3 1/4 ins. diam. Aluminum cap marked as shown below from which:
- A fir, 7 ins. diam., bears N. 8°30' E., 33.88 ft. dist., scribed 1/4 S 7 BT.
- A larch, 5 ins. diam., bears S. 44° E., 38.23 ft. dist., scribed 1/4 S 7 BT.
- Painted faces and 6 in. wide red bands to all bearing trees and attached Land Survey Monument and Bearing Tree signs.
- Raise a collar of stone 1 1/2 ft. diam., 1 ft. high around set monument.
- Magnetic declination: 18° East
- Equipment used: Hand compass and loggers tape



Kootenai Surveyors Inc., 314 California Av., Libby, MT. 59923 (406) 293-4354

Redeemed Big 8- PCTC



SKETCH OF CORNER

CERTIFICATION

I, Kelly Rooney
certify the information shown herein is true and correct.

Kelly Rooney
Signature Ground Party Chief

I, Alvah F. Hughes
certify that this Corner Record correctly represents work performed by me or under my direction in compliance with the "Corner Recordation Act" (70-22-101, et seq., M.C.A.)

Alvah F. Hughes
Signature of Surveyor & Recorder

Date: 12/20/2006 Reg. No. 7322-LS-322-LS

Employer: Kootenai Surveyors Inc.

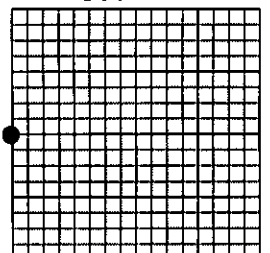
Office of Clerk and Recorder, County of Lincoln This "corner record" was filed for record 200800 BOOK: CCR CC&R'S PAGE: 11005 Pages: 1
was noted on the cross-index STATE OF MONTANA LINCOLN COUNTY
book No. RECORDED: 02/06/2007 1:00 KOI: CC&R'S
TAMMY D. LAUER CLERK AND RECORDER
FEE: \$0.00 BY: Joanne Rooney
TO: FILED

Cross Index No. G 01 T. 29N R. 27W P.M., MT

Adopted July 1, 1981, Montana Board of Professional Engineers & Land Surveyors

\\Manon\manon-shared\Corner Rec\Redeemed Big 8 PCTC.dwg, 12/29/2006 3:49:28 PM, Kootenai

Sec. 7



• corner this sheet