

# CERTIFIED CORNER RECORDATION

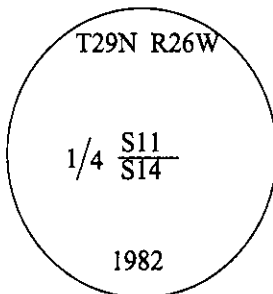
Corner 1/4 Sec. 11&14 T. 29N R. 26W P.M., MT Lincoln County

I. 1893 G.L.O. Original Record by James S. Keerl et. al.: Set a sandstone, 16X10X8 ins., 11 ins. in the ground for 1/4 sec. cor. mkd. "1/4" on the N. face.

Established two bearing trees:

- A fir, 7 ins. diam., bears N53°20'E, 14 lks. dist., mkd. "1/4 S BT".
- A pine, 10 ins. diam., bears S14°E, 53 lks. dist., mkd. "1/4 S BT".

1982 B.L.M. Remonumentation Record by Joseph E. French: The 1/4 sec. cor. of secs. 11 and 14, monumented with a sandstone, mkd. as described in the original record and witnessed by the remains of the original bearing trees. At the corner point, set a 2 1/2 in. diam. aluminum pipe, 22 ins. in the ground, with aluminum cap mkd. as shown:



Established one new bearing tree:

- A larch, 6 ins. diam., bears N57 1/4°W, 10.0 lks. dist., mkd. "1/4 S11 BT".

Bury the original stone alongside and raise a collar of stone, 3 ft. diam., around the aluminum post.

1983 Certified Corner Recordation by William Condrey No. 5425-S. Found a 2 1/2 in. diam. aluminun pipe and the bearing trees as described above and accept this as the corner position. Set a carsonite post near corner.

II. Found a 2 1/2 in. aluminum pipe, protruding 10 ins. above the ground, firmly set, in a collar of stone, with a 3 1/4 in. diam. brass cap mkd. as shown:

from which:


- A burned root wad, bears S14°E, 34.9 ft. dist., with no visible scribe. (GLO-record)
- An uprooted & moved larch, 6 ins. diam., bears N57°W, with a burned face and a bearing tree sign. (BLM-record-10.0 lks.)
- Remains of a carsonite post, East, 2.8 ft. dist. (1983-no bearing or dist. described in record)

III. No suitable bearing trees available within limits, therefore, from the corner point, I set two posts:

- A 6' steel guard post, bears West, on property line, 3.0 ft. dist.
- A 6' steel guard post, bears East, on property line, 6.5 ft. dist.

Attached Land survey Monument & Property Boundary decals to the guard posts.

Magnetic Declination: 20° East.



I, Rex O. Rice  
certify the information shown herein is true and correct.

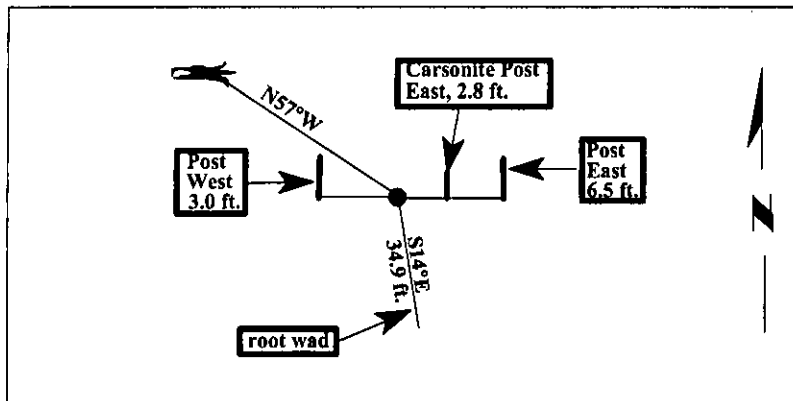
I, Ronald A. Pearson  
certify that this Corner Record correctly represents work performed by me or under my direction in compliance with the "Corner Recordation Act" (70-22-101, et seq., M.C.A.)

Signature of Surveyor & Seal

Date: 12/30/96

Reg. No.: 9008LS

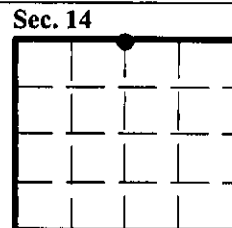
Employer: U.S. FOREST SERVICE



SKETCH OF CORNER

Office of Clerk and Recorder, County of LINCOLN. This "corner record" was filed for record on FEB 3, 1997 was noted on the cross-index plat and is assigned page No. 9060, in book No. CORAL M. CUMMINGS By DJB

County Official



● - corner this sheet

Cross Index No. J-19

T. 29N R. 26W P.M., MT