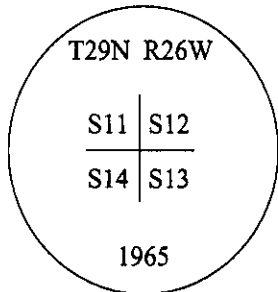


CERTIFIED CORNER RECORDATION

Corner Sec. Cor. Sec. 11,12,13&14 T. 29N R. 26W P.M., MT Lincoln County

- I. 1893 G.L.O. Original Record by James S. Keerl et. al.: Set a sandstone, 24X10X6 ins., 18 ins. in the ground, for cor. of secs. 11,12,13&14, mkd. with 4 notches on the S. and 1 notch on the E. edges.
 Established four bearing trees:
 A fir, 10 ins. diam., bears N27°E, 24 lks. dist., mkd. "T29N R26W S12 BT".
 A fir, 10 ins. diam., bears S35°E, 6 lks. dist., mkd. "T29N R26W S13 BT".
 A fir, 7 ins. diam., bears S59°W, 24 lks. dist., mkd. "T29N R26W S14 BT".
 A fir, 8 ins. diam., bears N34°W, 37 lks. dist., mkd. "T29N R26W S11 BT".
1965 B.L.M. Remonumentation Record by Duane G. Lindenberg: The corner of 11,12,13&14, monumented with a sand stone 24x10x6 ins., loosely set, mkd. as described in the original record and witnessed by one original bearing tree, that bears S59°W. At the corner point, set an iron post, 30 ins. long, 2 1/2 ins. in diam., 26 ins. in the ground, with a BLM brass cap mkd. as shown:



- Established four new bearing trees:
 A fir, 9 ins. diam., bears N40°E, 121 lks. dist., mkd. "T29N R26W S12 BT".
 A spruce, 12 ins. diam., bears S23°E, 65 lks. dist., mkd. "T29N R26W S13 BT".
 A fir, 14 ins. diam., bears S81°W, 76 lks. dist., mkd. "T29N R26W S14 BT".
 A spruce, 10 ins. diam., bears N25°W, 185 lks. dist., mkd. "T29N R26W S11 BT".

Buried the original sandstone alongside the iron post.

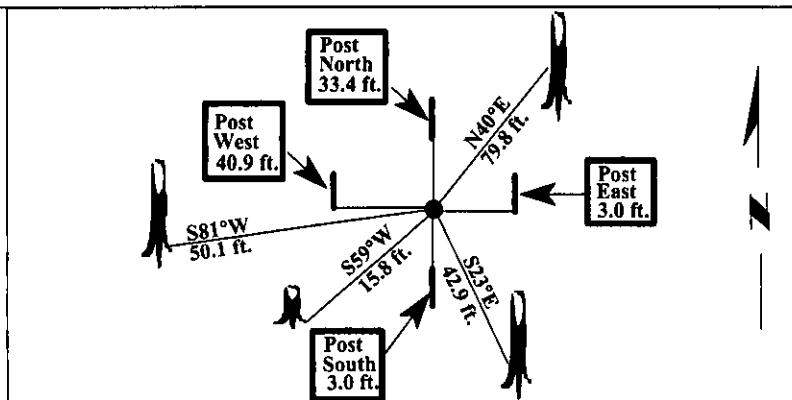

1982 Certified Corner Recordation by William Gendrey No. 5425S: Found a 2 1/2 diam. iron post, with a BLM brass cap and bearing trees as described above. Set a fiberglass post alongside the corner.

- II. Found a 2 1/2 in. diam. iron pipe, protruding 14 ins. above the ground, firmly set, in a collar of stone, with a 3 1/4 in. diam. BLM brass cap mkd. as shown above.
 from which:
 A burned fir snag, 9 ins. diam., bears N40°E, 79.8 ft. dist., with no visible scribe. (BLM-record)
 A spruce snag, 21 ins. diam., bears S23°E, 42.9 ft. dist., mkd. with a healed face. (BLM-record)
 A burned fir stump, 32 ins. diam., bears S59°W, 15.8 ft. dist., with no visible scribe. (GLO-record)
 A fir snag, 15 ins. diam., bears S81°W, 50.1 ft. dist., mkd. with a healed face. (BLM-record)

- III. No suitable trees within limits, therefore, from the corner point, I set four posts.
 A 6 ft. steel guard post, bears North, on property line, 33.4 ft. dist.
 A 6 ft. steel guard post, bears West, on property line, 40.9 ft. dist.
 A 6 ft. steel guard post, bears East, on property line, 3.0 ft. dist.
 A 6 ft. steel guard post, bears South, on property line, 3.0 ft. dist.

Attached Land Survey Monument and Property Boundary decals to the guard posts.

Magnetic Declination: 20° East.



CERTIFICATION

I, Rex O. Rice
 certify the information shown herein is true and correct.

I, Ronald A. Pearson
 certify that this Corner Record correctly represents work performed by me or under my direction in compliance with the "Corner Recordation Act" (70-22-101, et seq., M.C.A.)

Ronald A. Pearson
 Signature of Surveyor & Seal

Date: 12/30/96

Reg. No.: 9008LS

Employer: U.S. FOREST SERVICE

Office of Clerk and Recorder, County of LINCOLN. This "corner record" was filed for record on FEB 3, 1997 was noted on the cross-index plat and is assigned page No. 9059, in book No. _____

CORAL M. CUMMINGS
 County Official *C. M. Cummings*

Sec. 13
