

# CERTIFIED CORNER RECORDATION

Corner 1/4 Sec. 13&24 T. 29N R. 26W P.M., MT Lincoln County

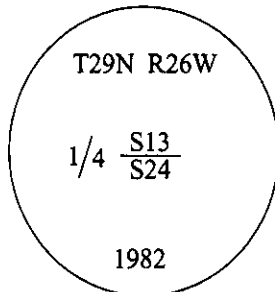
I. 1893 G.L.O. Original Record by James S. Keerl et. al.: Set a limestone, 14X8X6 ins., 10 ins. in the ground for 1/4 sec. cor. mkd. "1/4" on the N. face.

Established two bearing trees:

A fir, 14 ins. diam., bears S16°E, 16 lks. dist., mkd. "1/4 S BT".

A larch, 14 ins. diam., bears N13°40'W, 17 lks. dist., mkd. "1/4 S BT".

1982 B.L.M. Remonumentaton Record by Cruz D. Almanza: The 1/4 sec. cor. of secs. 13 and 24, monumented with a limestone, mkd. as described in the original record and witnessed by the remains of the original bearing trees. At the corner position, set a 2 1/2 in. diam. aluminum post, 22 ins. in the ground, with the cap mkd. as shown:



Established two new bearing trees:

A larch, 8 ins. diam., bears S27 3/4°W, 35 lks. dist., mkd. "1/4 S24 BT".

A spruce, 6 ins. diam., bears N5 1/2°W, 68 lks. dist., mkd. "1/4 S13 BT".

Bury the original stone alongside the aluminum post.

1983 Certified Corner Recordation by William Condrey No. 5425S. Found a 2 1/2 in. diam. aluminum post, with cap mkd. as described in the BLM records and witnessed by the two BLM bearing trees. Set a carsonite post near the corner.

II. Found a 2 1/2 in. diam. aluminum pipe, protruding 8 ins. above the ground, firmly set, with a 3 1/4 in. diam. aluminum cap mkd. as shown above.

from which:

A larch, 12 ins. diam., bears S28°W, 23.1 ft. dist., mkd. with a healed face. (BLM-record)

A fallen spruce, 6 ins. diam., bears N05°W, 44.9 ft. dist., mkd. with visible scribe. (BLM-record)

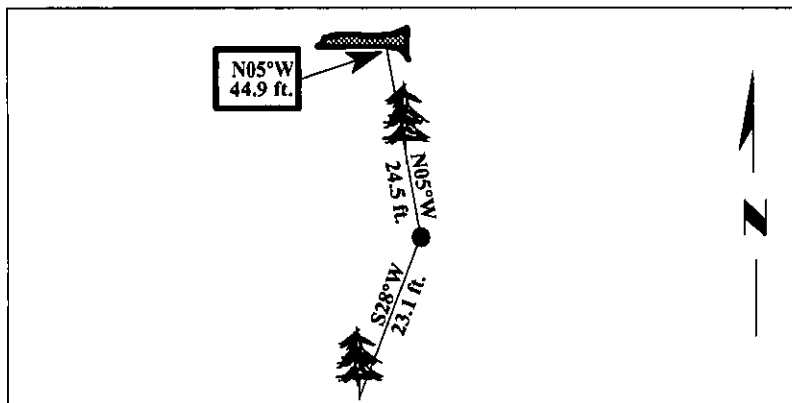

Both original bearing trees are rotted stumps at record bearing and distances.

III. Established one new bearing tree:

A larch, 12 ins. diam., bears N05°W, 24.5 ft. dist., mkd. "1/4 S13 BT".

Painted bearing trees and attached Land Survey Monument and Bearing Tree signs.

Magnetic Declination: 20° East.



SKETCH OF CORNER

I, Rex O. Rice

certify the information shown herein is true and correct.

I, Ronald A. Pearson

certify that this Corner Record correctly represents work performed by me or under my direction in compliance with the "Corner Recordation Act" (70-22-101, et seq., M.C.A.)

*[Signature]*  
Signature of Surveyor & Seal

Date: 12/30/96

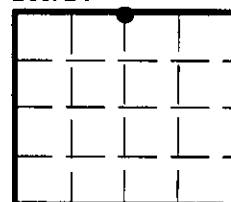
Reg. No.: 9008LS

Employer: U.S. FOREST SERVICE

Office of Clerk and Recorder, County of LINCOLN. This "corner record" was filed for record on FEB 3, 1997 was noted on the cross-index plat and is assigned page No. 9057, in book No. \_\_\_\_\_

CORAL M. CUMMINGS  
County Official

Sec. 24



• - corner this sheet

Cross Index No. N-23 T. 29N R. 26W P.M., MT