

# CERTIFIED CORNER RECORDATION

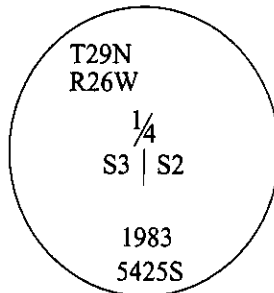
Corner 1/4 Sec. 2&3 T. 29N R. 26W P.M., MT Lincoln County

- I. 1893 G.L.O. Original Record by James S. Keerl et. al.: Set a wooden post, 3 ft. long, 3 ins. square, 24 ins. in the ground, for 1/4 sec. cor., mkd. "1/4 S" on the W. face.

Established two bearing trees:

- A larch, 7 ins. diam., bears S81°E, 27 lks. dist., mkd. "1/4 S BT".  
A fir, 6 ins. diam., bears N17°W, 18 lks. dist., mkd. "1/4 S BT".

1983 Certified Corner Recordation by William Condrey No. 5425S: No physical evidence of the original corner and bearing trees could be found. Established position by proportionate measurement. Set an aluminum post, 30 ins. long, 2 1/2 ins. in diam., 22 ins. in the ground, with a 3 in. diam. aluminum cap mkd. as shown:



Established two new bearing trees:

- A fir, 10 ins. diam., bears N71 1/2°E, 7.0 ft. dist., mkd. "1/4 S2 BT".  
A fir, 7 ins. diam., bears S72°W, 10.7 ft. dist., mkd. "1/4 S3 BT".

Built a stone mound around the aluminum post. Set a 6 ft. carsonite post alongside the aluminum post.

- II. Found a 2 1/2 in. diam. aluminum pipe, protruding 6 ins. above a small rock collar, firmly set, with a 3 1/2 in. diam. aluminum cap mkd. as shown above.

from which:

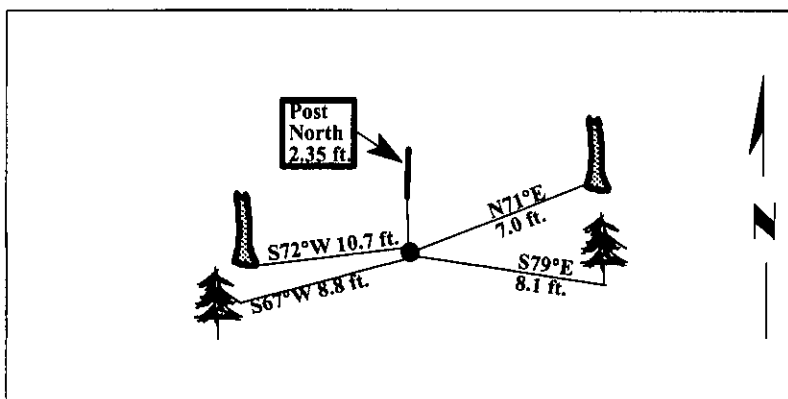
- A fir snag, 11 ins. diam., bears N71°E, 7.0 ft. dist., with visible scribe. (1983-record)  
A fir snag, 7 ins. diam., bears S72°W, 10.7 ft. dist., with visible scribe. (1983-record)  
Bearing trees burnt and killed, due to fire.

- III. Established two new bearing trees and set one post.

- A fir, 17 ins. diam., bears S79°E, 8.1 ft. dist., mkd. "1/4 S2 BT".  
A fir, 17 ins. diam., bears S67°W, 8.8 ft. dist., mkd. "1/4 S3 BT".  
A 6 ft. steel guard post, bears North, on property line, 2.35 ft. dist.

Painted bearing trees and attached Land Survey Monument and Bearing Tree signs.  
Attached Land Survey Monument and Property Boundary decals to the guard post.

Magnetic Declination: 20° East.



SKETCH OF CORNER

## CERTIFICATION

I, Rex O. Rice

certify the information shown herein is true and correct.

I, Ronald A. Pearson

certify that this Corner Record correctly represents work performed by me or under my direction in compliance with the "Corner Recordation Act" (70-22-101, et seq., M.C.A.)

[Signature]  
Signature of Surveyor & Seal

Date: 12/30/96

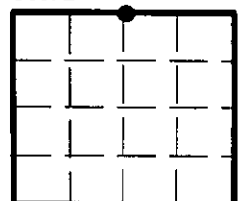
Reg. No.: 9008LS

Employer: U.S. FOREST SERVICE

Office of Clerk and Recorder, County of LINCOLN. This "corner record" was filed for record on FEB 3, 1997 was noted on the cross-index plat and is assigned page No. 9052, in book No. CORAL M. CUMMINGS

County Official

Sec. 2



• - corner this sheet

Cross Index No. C-17 T. 29N R. 26W P.M., MT

Adopted July 1, 1981, Montana Board of Professional Engineers & Land Surveyors