

CERTIFIED CORNER RECORDATION

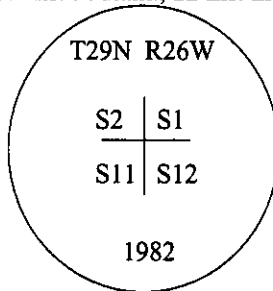
Corner Sec. Cor. Sec. 1,2,11, &12 T. 29N R. 26W P.M., MT Lincoln County

I. 1893 G.L.O. Original Record by James S. Keerl et. al.: Set a sandstone, 16x10x9 ins., in the ground for cor. to secs. 1,2,11&12, mkd. with 5 notches on S. and 1 notch on E. edges.

Established four bearing trees:

- A fir, 7 ins. diam., bears N15°E, 15 lks. dist., mkd. "T29N R26W S1 BT".
- A fir, 8 ins. diam., bears S22°E, 17 lks. dist., mkd. "T29N R26W S12 BT".
- A fir, 8 ins. diam., bears S30°W, 31 lks. dist., mkd. "T29N R26W S11 BT".
- A larch, 12 ins. diam., bears N20°W, 28 lks. dist., mkd. "T29N R26W S2 BT".

1982 B.L.M. Remonumentation Record by Cruz D. Almanza: The cor. of secs. 1,2,11&12, monumented with a sandstone, 16x10x9 ins., firmly set, mkd. as described in the original record and witnessed by two of the original bearing trees. At the corner point, set an aluminum post, 30 ins. long, 2 1/2 ins. in diam., 22 ins. in the ground, with aluminum cap mkd. as shown:



Established two new bearing trees:

- A fir, 6 ins. diam., bears N46 1/2°E, 25 lks. dist., mkd. "T29N R26W S1 BT".
- A fir, 14 ins. diam., bears S85 1/2°W, 32 lks. dist., mkd. "T29N R26W S11 BT".

Bury the original stone alongside and raise a collar of stone, 3 ft. diam., around the aluminum post.

1982 Certified Corner Recordation by William Condrey No. 5425S: Found a aluminum post, 2 1/2 ins. in diam., with a BLM aluminum cap and bearing trees as described in the BLM record. Set a fiberglass post alongside the corner.

II. Found a 2 1/2 in. diam. aluminum pipe, protruding 4 ins. above the ground, firmly set, in a mound of stone, with a cap mkd. as shown above.

from which:

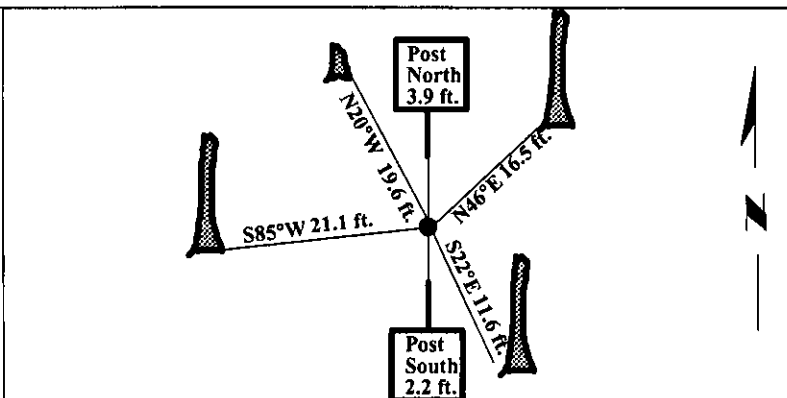
- A fir snag, 6 ins. diam., bears N46°E, 16.5 ft. dist., mkd. with visible scribe. (BLM-record)
- A fir snag, 11 ins. diam., bears S22°E, 11.6 ft. dist., mkd. with a healed face. (GLO-record)
- A fir snag, 14 ins. diam., bears S85°W, 21.1 ft. dist., mkd. with a healed face. (BLM-record)
- A larch stump, 23 ins. diam., bears N20°W, 19.6 ft. dist., mkd. with a scarred face. (GLO-record 28 lks.-"18.4 ft.")

III No suitable trees within limits, therefore, from the corner position, I set two posts.

- A 6 ft. steel guard post, bears North, on property line, 3.9 ft. dist.
- A 6 ft. steel guard post, bears South on property line, 2.2 ft. dist.

Painted bearing trees and attached Land Survey Monument and Bearing Tree signs.
Attached Land Survey Monument and Property Boundary decals to the guard posts.

Magnetic Declination: 20° East.



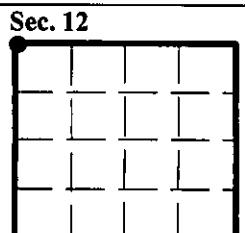
SKETCH OF CORNER

CERTIFICATION
I, Rex O. Rice
certify the information shown herein is true and correct.

I, Ronald A. Pearson
certify that this Corner Record correctly represents work performed by me or under my direction in compliance with the "Corner Recordation Act" (70-22-101, et seq., M.C.A.)
[Signature]
Signature of Surveyor & Seal
Date: 12/30/96
Reg. No.: 9008LS
Employer: U.S. FOREST SERVICE

Office of Clerk and Recorder, County of LINCOLN. This "corner record" was filed for record on FEB 3, 1997 was noted on the cross-index plat and is assigned page No. 9051, in book No. CORAL M. Cummings

County Official



• - corner this sheet