

# CERTIFIED CORNER RECORDATION

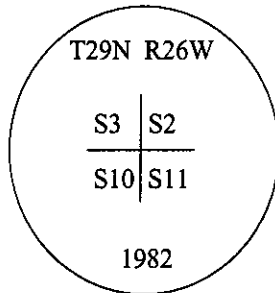
Corner      Sec. Cor.      Sec.      2,3,  
10&11      T.      29N      R.      26W      P.M., MT      Lincoln      County

I. 1893 G.L.O. Original Record by James S. Keerl et. al.: Set a limestone, 28X15X6 ins., 21 ins. in the ground, for cor. of secs. 2,3,10&11, mkd. with 5 notches on the S. and 2 notches on the E. edges.

Established four bearing trees:

- A fir, 8 ins. diam., bears N5 1/2°E, 60 lks. dist., mkd. "T29N R26W S2 BT".
- A larch, 30 ins. diam., bears S53°E, 7 lks. dist., mkd. "T29N R26W S11 BT".
- A fir, 6 ins. diam., bears S33°W, 32 lks. dist., mkd. "T29N R26W S10 BT".
- A fir, 9 ins. diam., bears N53°W, 32 lks. dist., mkd. "T29N R26W S3 BT".

1982 B.L.M. Remonumentation Record by Duane G. Lindenberg: The corner of 2,3,10&11, monumented with a limestone 28x15x6 ins., firmly set, 8 ins. in the ground, mkd. as described in the original record and witnessed by three of the original bearing trees. At the corner position, set an iron post, 30 ins. long, 2 1/2 ins. in diam., 22 ins. in the ground, with aluminum cap mkd. as shown:



Established three new bearing trees:

- A larch, 6 ins. diam., bears S62°E, 97 lks. dist., mkd. "T29N R26W S11 BT".
- A larch, 16 ins. diam., bears S63°W, 47 lks. dist., mkd. "T29N R26W S10 BT".
- A fir, 14 ins. diam., bears N40 1/2°W, 41 lks. dist., mkd. "T29N R26W S3 BT".

Bury the original stone alongside and raise a collar of stone, 2 ft. diam., around the aluminum post.

1983 Certified Corner Recordation by William Condrey No. 5425 S: Found corner and bearing trees as described in the original record.

II. Found a 2 in. diam. aluminum pipe, protruding 6 ins. above the ground, firmly set, with a 3 1/4 in. diam. aluminum cap, mkd. as shown above.

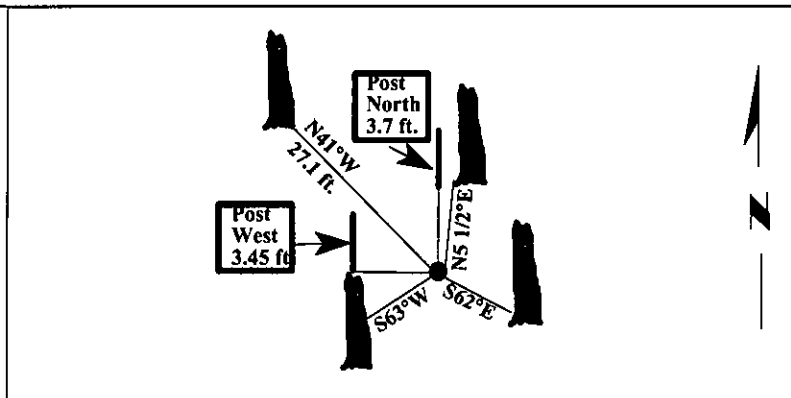

from which:

- A fir, bears N5 1/2°E, (GLO-record 60 lks. dist., mkd. "T29N R26W S2 BT".)
  - A larch, bears S62°E, (BLM-record 97 lks. dist., mkd. "T29N R26W S11 BT".)
  - A larch, bears S63°W, (BLM-record 47 lks. dist., mkd. "T29N R26W S10 BT".)
  - A 16 ins. diam. tree, bears N41°W, 27.1 ft. dist., mkd. with a healed face. (BLM-record A fir)
- Bearing trees burnt, due to fire.

III. No suitable trees within limits, therefore, from the corner position, I set two posts.

- A 6 ft. steel guard post, bears North, on property line, 3.7 ft. dist.
- A 6 ft. steel guard post, bears West, on property line, 3.45 ft. dist.

Attached Land Survey Monument and Property Boundary decals to the guard posts.  
Magnetic Declination: 20° East.



**SKETCH OF CORNER**

CERTIFICATION

I, Joe McElmurry  
certify the information shown herein is true and correct.

---

I, Ronald A. Pearson  
certify that this Corner Record correctly represents work performed by me or under my direction in compliance with the "Corner Recordation Act" (70-22-101, et seq., M.C.A.)

*Ronald A. Pearson*  
Signature of Surveyor & Seal

Date: 12/30/96

Reg. No.: 9008LS

Employer: U.S. FOREST SERVICE

Sec. 11


Office of Clerk and Recorder, County of LINCOLN. This "corner record" was filed for record on FEB 3, 1997 was noted on the cross-index plat and is assigned page No. 9047, in book No. \_\_\_\_\_ CORAL M. CUMMINGS County Official

● - corner this sheet