

INSTRUCTIONS

1. Original and/or subsequent record used to evaluate the corner position.
2. Description of evidence found, note discrepancies in the record, state method of establishing lost or obliterated corners.
3. Description of monument and accessories set to perpetuate the corner position.
4. Sketch or corner, show all pertinent data which can best be shown in a sketch example, corner marking, topography ties, position of accessories, etc.
5. Certification must be signed and sealed by Registered Land Surveyor in State of Montana.
6. Fill in Cross Index & Section Diagram at bottom of sheet.

CERTIFIED CORNER RECORDATION

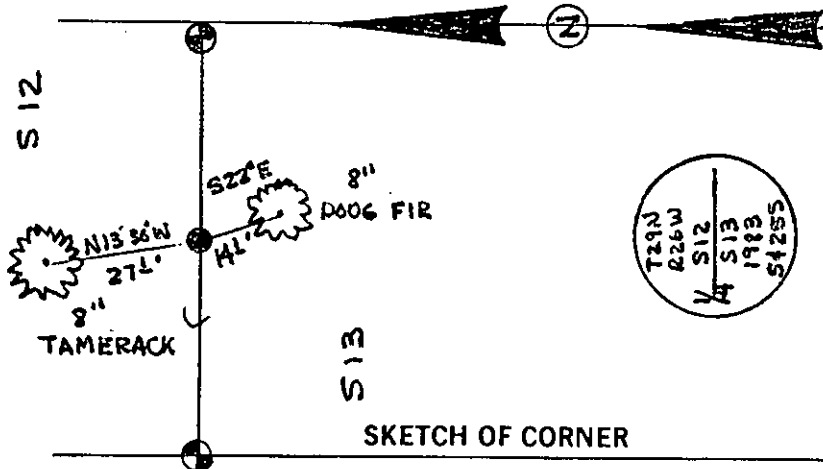
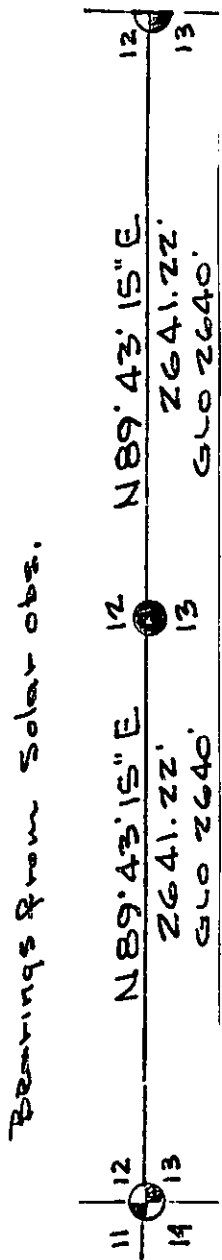
Corner N 1/4 Sec. 13 T. 29N R. 26W P.M.M. Lincoln County

I. Original Record 1893 - Set a sandstone 12x10x10 ins., 8 ins. in the ground for 1/4 Sec. Cor. marked 1/4 on N. face, from which
 A pine 10 ins. diam. bears S2°W, 20 lks. dist. marked 1/4 S BT.
 A pine 8 ins. diam. bears N89°N, 15 lks. dist. marked 1/4 S BT.

II. 1983 - No physical evidence of the original corner and bearing trees could be found. Established position by single proportionate measurement.

III. Set an Alum. post 30" long, 2 1/2" diam., 27" in ground with 3" Alum. cap marked as shown below from which: A tamarack 8" diam. bears N13°30'W, 27.1 ft. dist. marked 1/4 S12 BT. A Douglas Fir 8" diam. bears S22°E, 14.1 Ft. dist. marked 1/4 S13 BT.

Built stone mound around monument and painted red. Set 6' carsonite post alongside monument and painted both blazes and BT's red. Posted with BT signs, location poster, and land survey monument sign.



SKETCH OF CORNER

CERTIFICATION

I. _____ certify the information shown herein is true and correct.

Donald A. M. Conroy
 Signature Ground Party Chief

William Condrey

I. _____ certify that this Corner Record correctly represents work performed by me or under my direction in compliance with the "Corner Recordation Act" (70-22-305) of sec. M.D.A.

William Condrey
 Signature of Surveyor & Seal

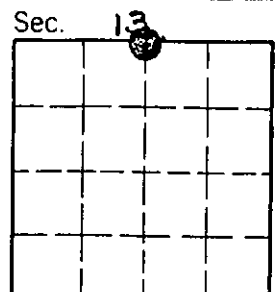
Date: 6-27-83 Reg. No. 5425 S

Employer: Associated Surveys, Inc.

Office of Clerk and Recorder, County of Lincoln. This "corner record" was filed for record on the August 25th day of 1983 was noted on the cross-index plat and is assigned page No. 2296, in book No. _____

Janet BF Siegel by Betty L. Conces
 County Official *deputy*

Cross Index No. J 23 T. 29N R. 26W P.M.M.



• corner this sheet