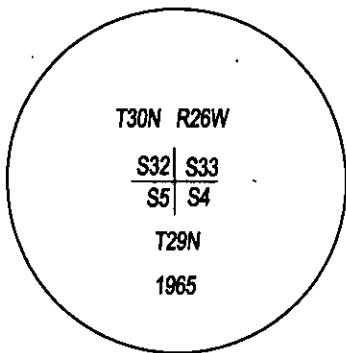
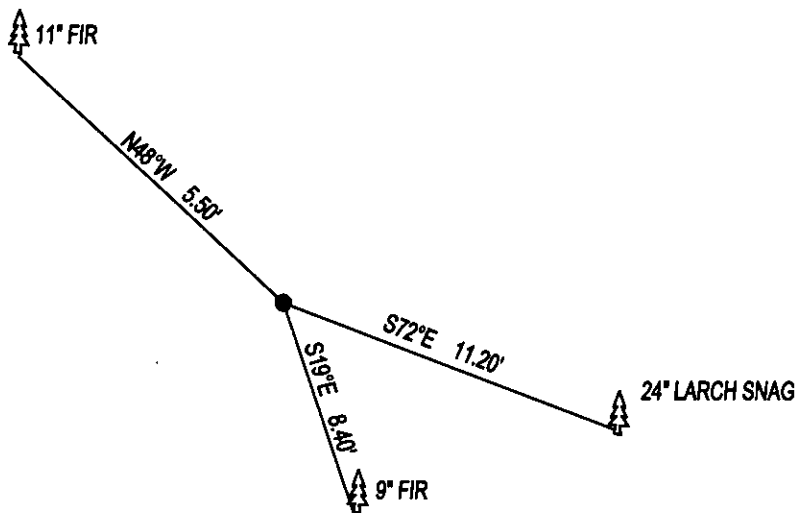


PLSS CORNER RECORDATION

CORNER NW CORNER SEC. 4 T. 29N R. 26W P.M.M., LINCOLN COUNTY

FOUND: 3 1/4" B.L.M. BRASS CAP STAMPED AS SHOWN, FROM WHICH:
26" LARCH BEARS S72°E 11.20' SCRIBE OVERGROWN.

MAINTENANCE: REMOVED SMALL TREES FROM CORNER AREA.
NEW BT, 9" FIR BEARS S19°E 8.40' SCRIBED RM.
NEW BT, 11" FIR BEARS N48°W 5.50' SCRIBED RM.
PAINTED RED BANDS ON BT'S AND ATTACHED BEARING TREE TAGS.



SKETCH OF CORNER

CERTIFICATION


I, DAN CROFT
CERTIFY THE INFORMATION SHOWN HEREIN IS TRUE AND CORRECT.

SIGNATURE GROUND PARTY CHIEF

I, MARC J. CARSTENS
CERTIFY THAT THIS CORNER RECORD CORRECTLY REPRESENTS WORK
PERFORMED BY ME OR UNDER MY DIRECTION IN COMPLIANCE WITH THE
"CORNER RECORDATION ACT" (70-22-101, ET SEQ., M.C.A.)

[Signature]

SIGNATURE OF SURVEYOR & SEAL



12-18-2014

LIC. No. 5940

DATE

CARSTENS SURVEYING

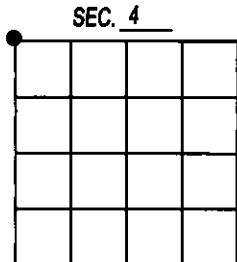
EMPLOYER

OFFICE OF CLERK AND RECORDER, COUNTY OF _____ WAS NOTED ON _____

255156 BOOK: CCR CC&R'S PAGE: 12174 Pages: 1
STATE OF MONTANA LINCOLN COUNTY
RECORDED: 12/19/2014 10:00 KOI: CC&R'S
TAMMY D. LAUER CLERK AND RECORDER
FEE: \$0.00 BY: *[Signature]*
FOR: CARSTENS LAND SURVEYING P.O. BOX 1374, POLSON, MONTANA

COUNTY OFFICIAL

CROSS INDEX NO. A-9 T. 29N R. 26W P.M.M.



● CORNER THIS SHEET

ADOPTED NOVEMBER 7, 2012, MONTANA BOARD OF PROFESSIONAL ENGINEERS & LAND SURVEYORS