

# CERTIFIED CORNER RECORDATION

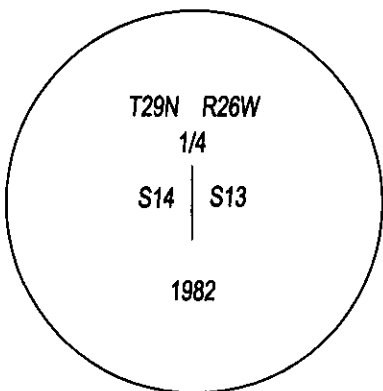
CORNER E1/4 SEC. 14 T. 29N, R. 26W, P.M.M., LINCOLN COUNTY

FOUND: 3 1/4"ALUM CAP STAMPED AS SHOWN, IN A LARGE MOUND OF STONE, FROM WHICH;  
CORNER FALLS IN OPEN HILL SIDE NO TREES WITHIN LIMITS.

MAINTENANCE: ADDED STONES TO ROCK MOUND AND SET A 5 FOOT  
STEEL POST 6 FEET NORTH AND A STEEL POST 6 FEET WEST OF CORNER.

} STEEL POST

STEEL POST ~~~~~



SKETCH OF CORNER

### CERTIFICATION


I, DAN CROFT  
CERTIFY THE INFORMATION SHOWN HEREIN IS TRUE AND CORRECT.

SIGNATURE GROUND PARTY CHIEF

I, MARC J. CARSTENS  
CERTIFY THAT THIS CORNER RECORD CORRECTLY REPRESENTS WORK  
PERFORMED BY ME OR UNDER MY DIRECTION IN COMPLIANCE WITH THE  
"CORNER RECORDATION ACT" (70-22-101, ET SEQ., M.C.A.)

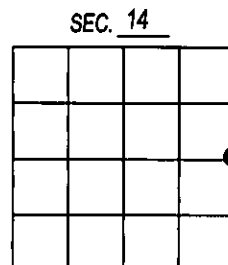
  
SIGNATURE OF SURVEYOR & SEAL

5-10-2014  
DATE  
CARSTENS SURVEYING  
EMPLOYER



5940LS  
REG. NO.

OFFICE OF CLERK AND RECORDER, COUNTY OF LINCOLN  
THIS "CORNER RECORD" WAS FILED 251746 BOOK: CCR CC&R'S PAGE: 12120 Pages: 1  
AND IS ASSIGNED PAGE NO. \_\_\_\_\_ WAS NO STATE OF MONTANA LINCOLN COUNTY  
RECORDED: 06/11/2014 10:55 KOI: CC&R'S  
TAMMY D. LAUER CLERK AND RECORDER  
FEE: \$0.00 BY: Jessica Stearns Deputy  
FOR: CARSTENS LAND SURVEYING  
CROSS INDEX NO. L-21 T. 29N, R. 26W, P.M.M.  
ADOPTED JULY 1, 1981, MONTANA BOARD OF PROFESSIONAL ENGINEERS & LAND SURVEYORS



● CORNER THIS SHEET